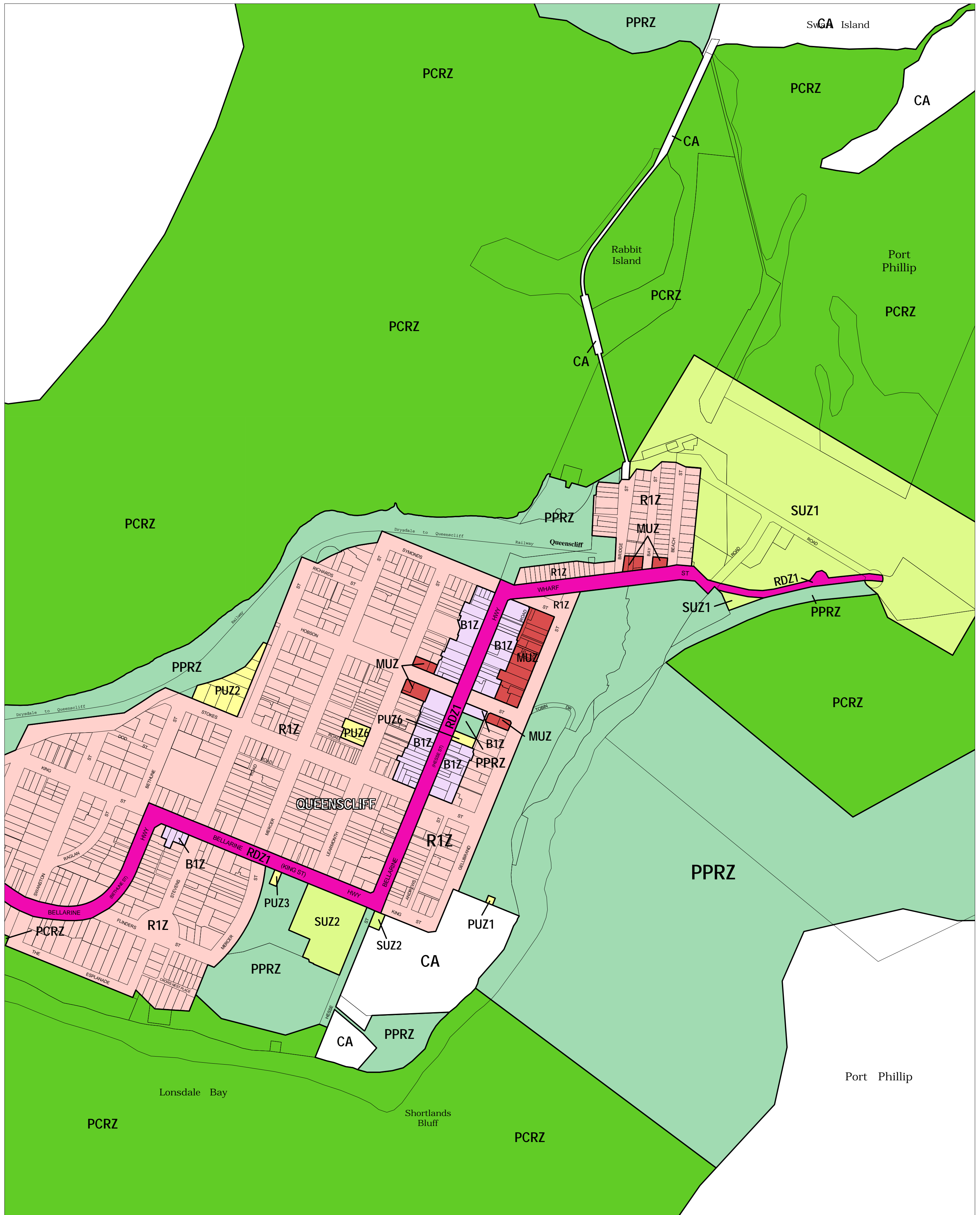


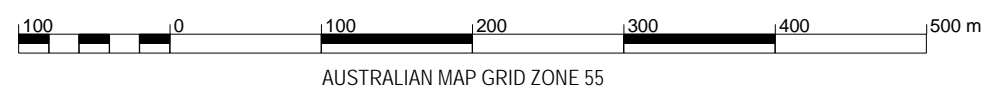
QUEENSCLIFFE PLANNING SCHEME - LOCAL PROVISION



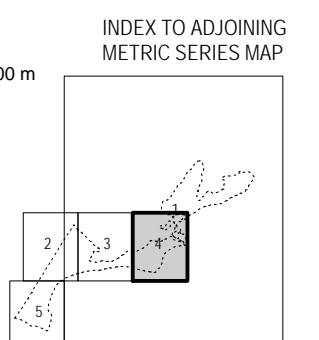
This publication is copyright. No part may be reproduced by any process except in accordance with the provisions of the Copyright Act. © State of Victoria.

This map should be read in conjunction with additional Planning Overlay Maps (if applicable) as indicated on the INDEX TO MAPS.

| | |
|--|--|
| Business | Road Zone Category 1 |
| B1Z Business 1 Zone | RDZ1 Road Zone Category 1 |
| Public Land | Residential |
| PCRZ Public Conservation And Resource Zone | MUZ Mixed Use Zone |
| PPRZ Public Park And Recreation Zone | R1Z Residential 1 Zone |
| PUZ2 Public Use Zone Education | Special Purpose |
| PUZ3 Public Use Zone Health And Community | SUZ1 Special Use Zone 1 |
| PUZ6 Public Use Zone Local Government | SUZ2 Special Use Zone 2 |
| PUZ1 Public Use Zone Service And Utility | Commonwealth Land |
| | CA Commonwealth Land Not Controlled By Planning Scheme |



THIS MAP INCORPORATES APPROVED ZONES AS AT 22/12/2005 AMENDMENT C17



Printed: 10/5/2006