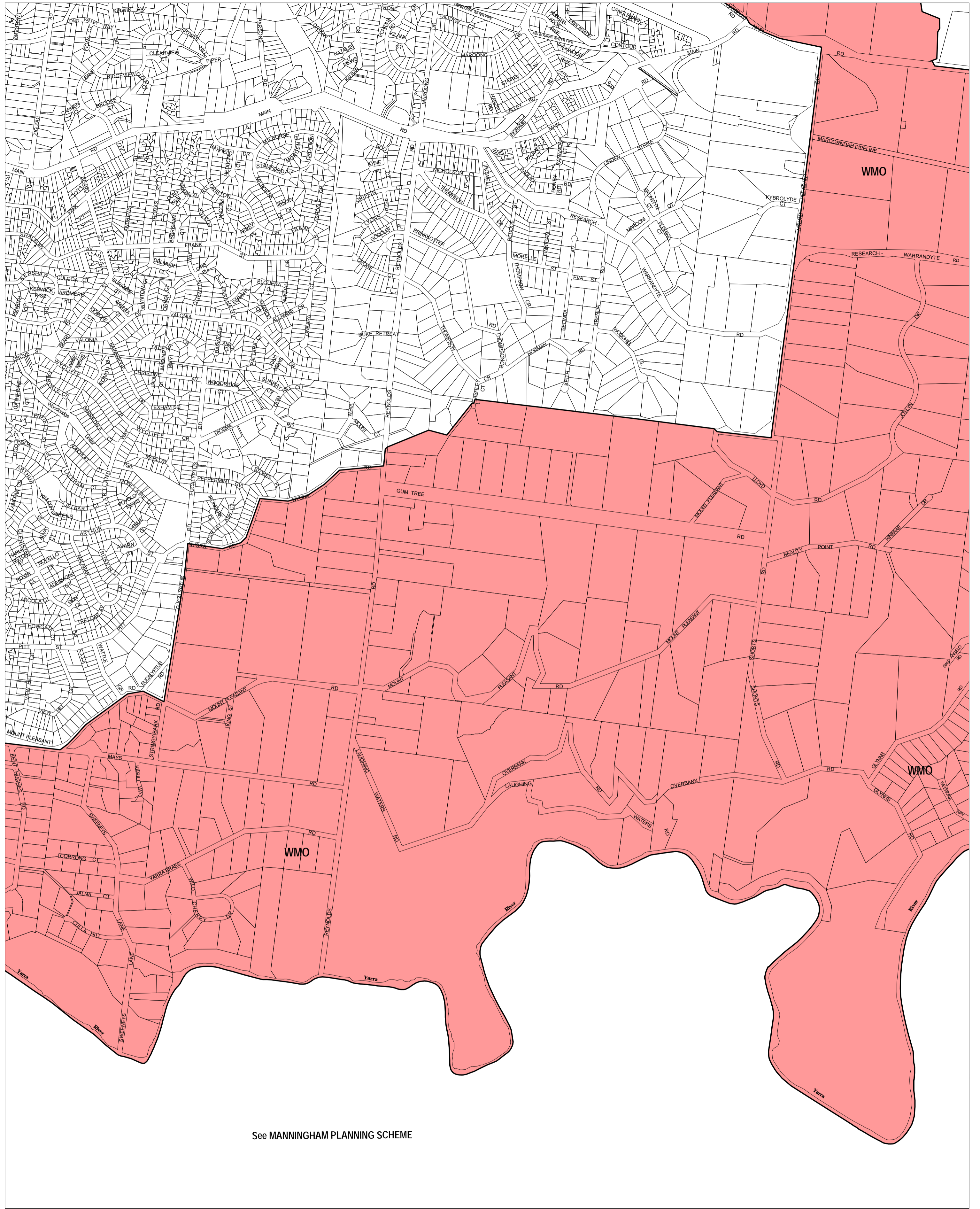


NILLUMBIK PLANNING SCHEME - LOCAL PROVISION



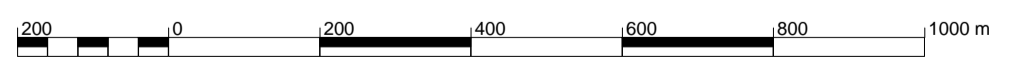
See MANNINGHAM PLANNING SCHEME

This publication is copyright. No part may be reproduced by any process except in accordance with the provisions of the Copyright Act. © State of Victoria.

This map should be read in conjunction with additional Planning Overlay Maps (if applicable) as indicated on the INDEX TO MAPS.

Overlays

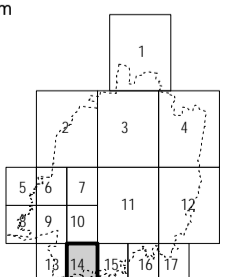
WMO Wildfire Management Overlay



AUSTRALIAN MAP GRID ZONE 55



INDEX TO ADJOINING METRIC SERIES MAP



Printed: 2/8/2007

AMENDMENT C11

WILDFIRE MANAGEMENT OVERLAY

MAP No 14WMO