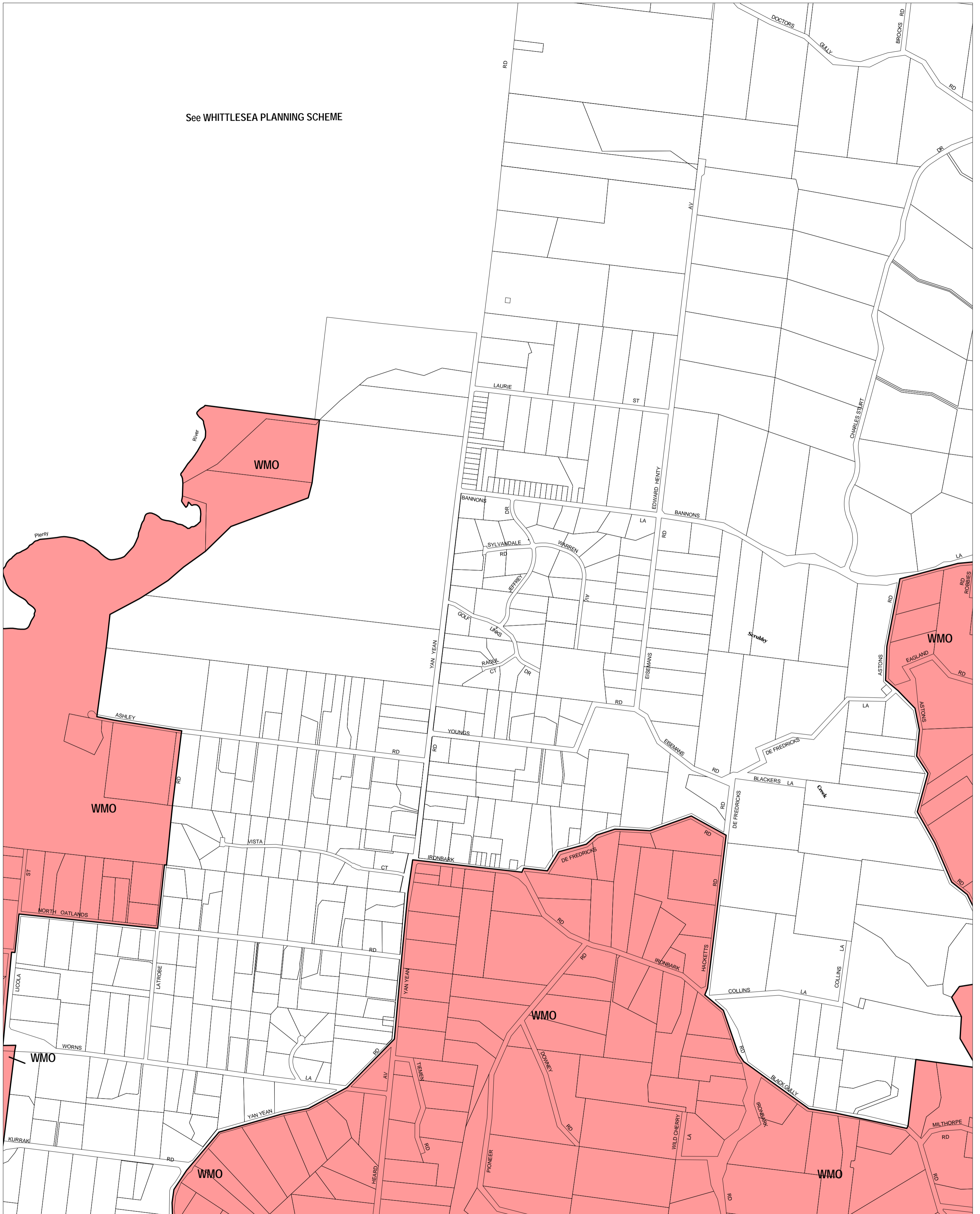


# NILLUMBIK PLANNING SCHEME - LOCAL PROVISION

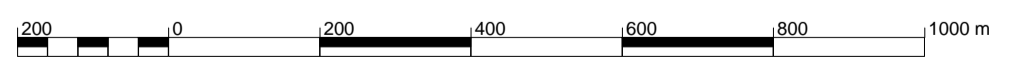
See WHITTLESEA PLANNING SCHEME



This publication is copyright. No part may be reproduced by any process except in accordance with the provisions of the Copyright Act. © State of Victoria.

This map should be read in conjunction with additional Planning Overlay Maps (if applicable) as indicated on the INDEX TO MAPS.

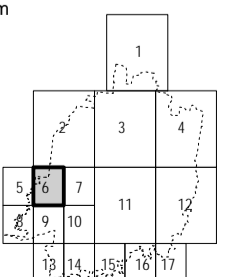
**Overlays**  
 Wildfire Management Overlay



AUSTRALIAN MAP GRID ZONE 55



INDEX TO ADJOINING METRIC SERIES MAP



Printed: 2/8/2007

**AMENDMENT C11**

**WILDFIRE MANAGEMENT OVERLAY**

**MAP No 6WMO**