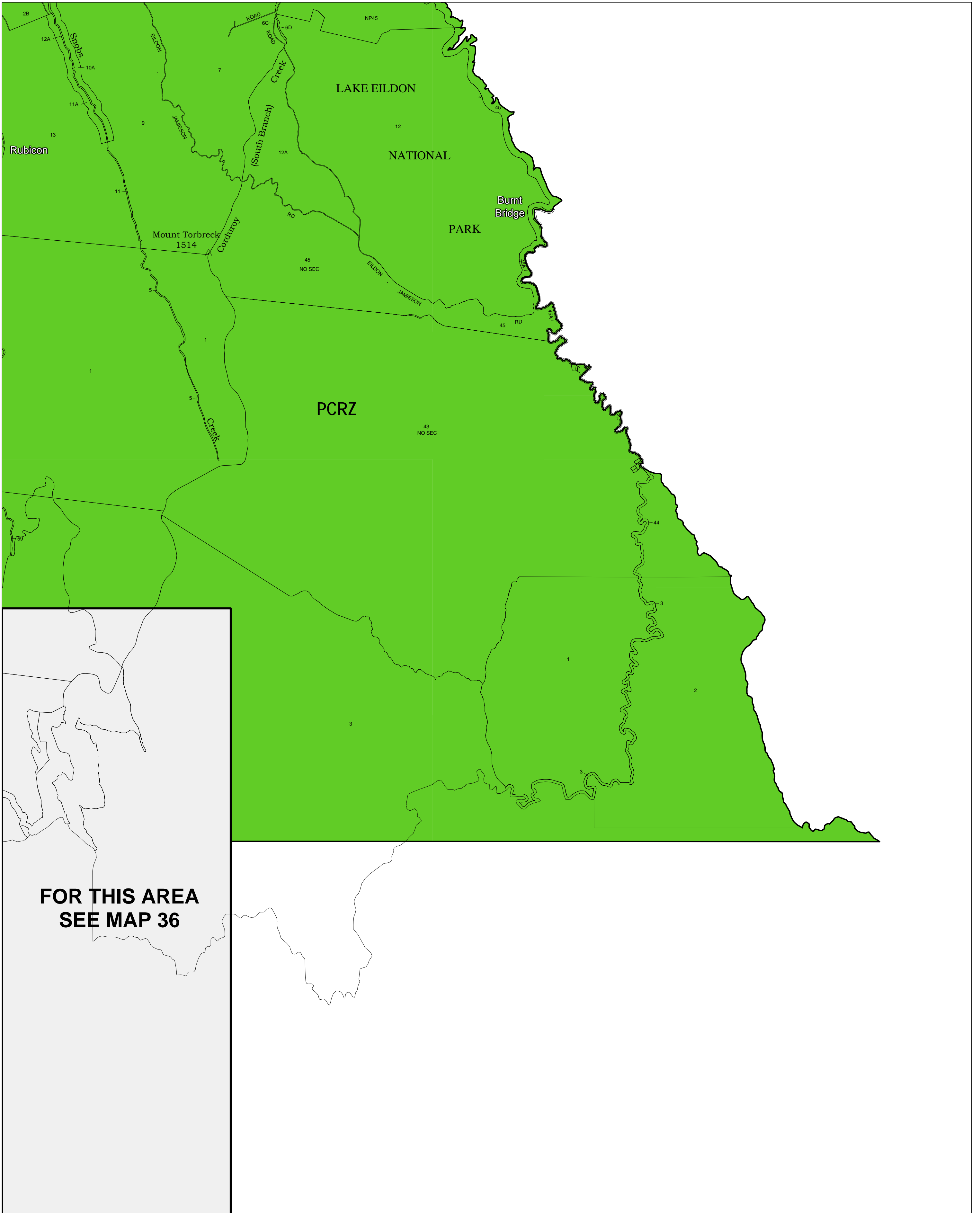


# MURRINDINDI PLANNING SCHEME - LOCAL PROVISION

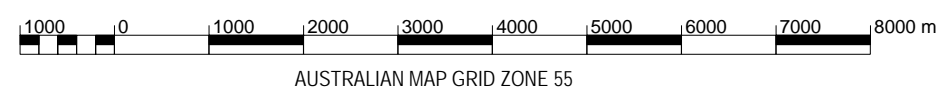


**FOR THIS AREA  
SEE MAP 36**

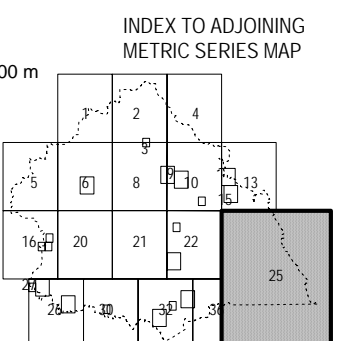
This publication is copyright. No part may be reproduced by any process except in accordance with the provisions of the Copyright Act. © State of Victoria.

This map should be read in conjunction with additional Planning Overlay Maps (if applicable) as indicated on the INDEX TO MAPS.

Public Land	
	Public Conservation And Resource Zone



AUSTRALIAN MAP GRID ZONE 55



Printed: 10/7/2007

**AMENDMENT C11**