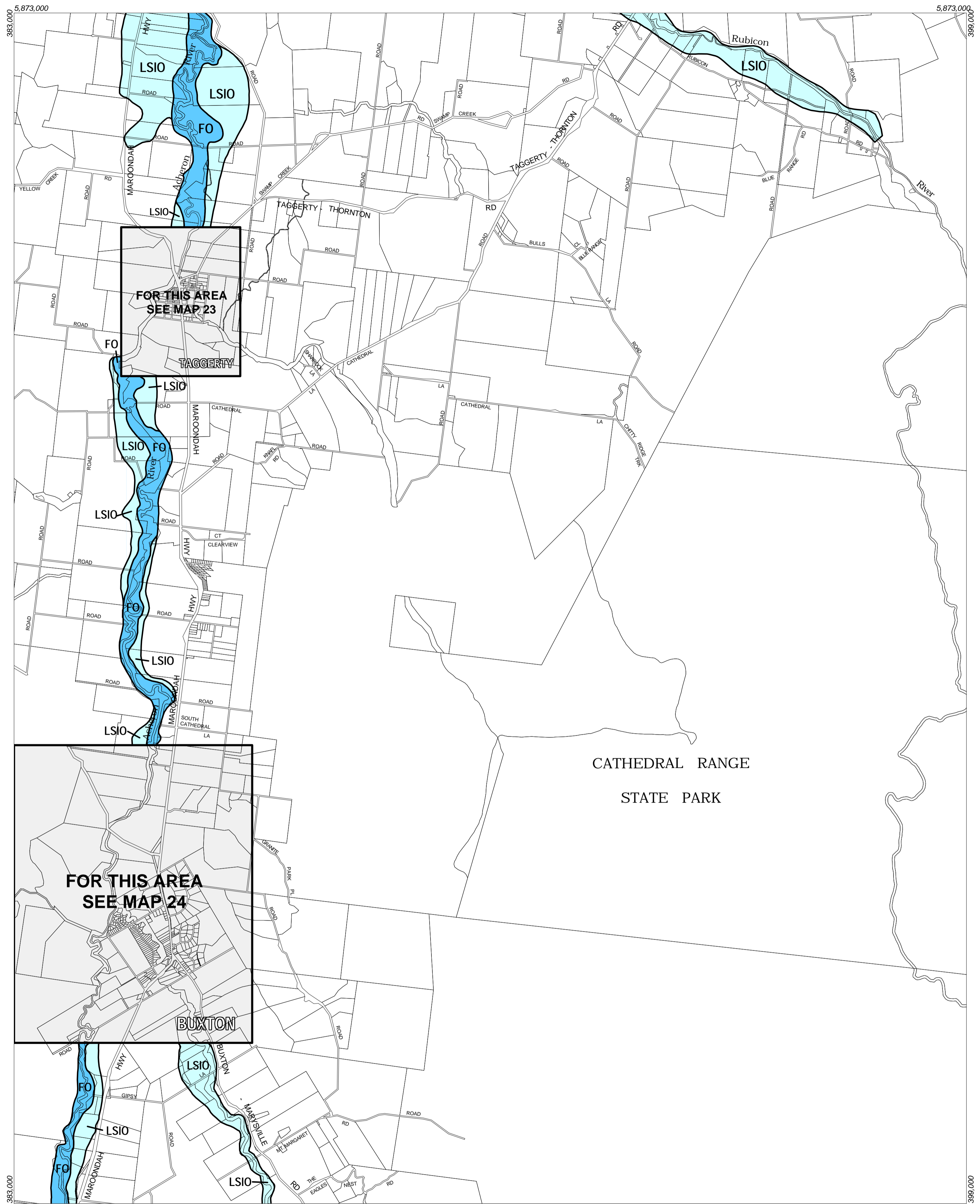


# MURRINDINDI PLANNING SCHEME - LOCAL PROVISION



**FOR THIS AREA  
SEE MAP 23**

**FOR THIS AREA  
SEE MAP 24**


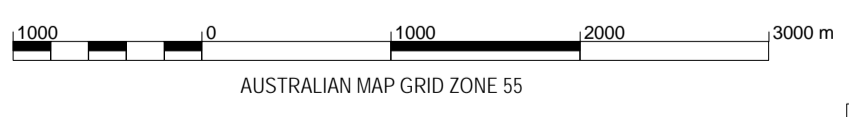
CATHEDRAL RANGE  
STATE PARK

This publication is copyright. No part may be reproduced by any process except in accordance with the provisions of the Copyright Act. © State of Victoria.

This map should be read in conjunction with additional Planning Overlay Maps (if applicable) as indicated on the INDEX TO MAPS.

**Overlays**

- FO Floodway Overlay
- LSIO Land Subject To Inundation Overlay



Amendment C8  
Printed: 6/7/2004