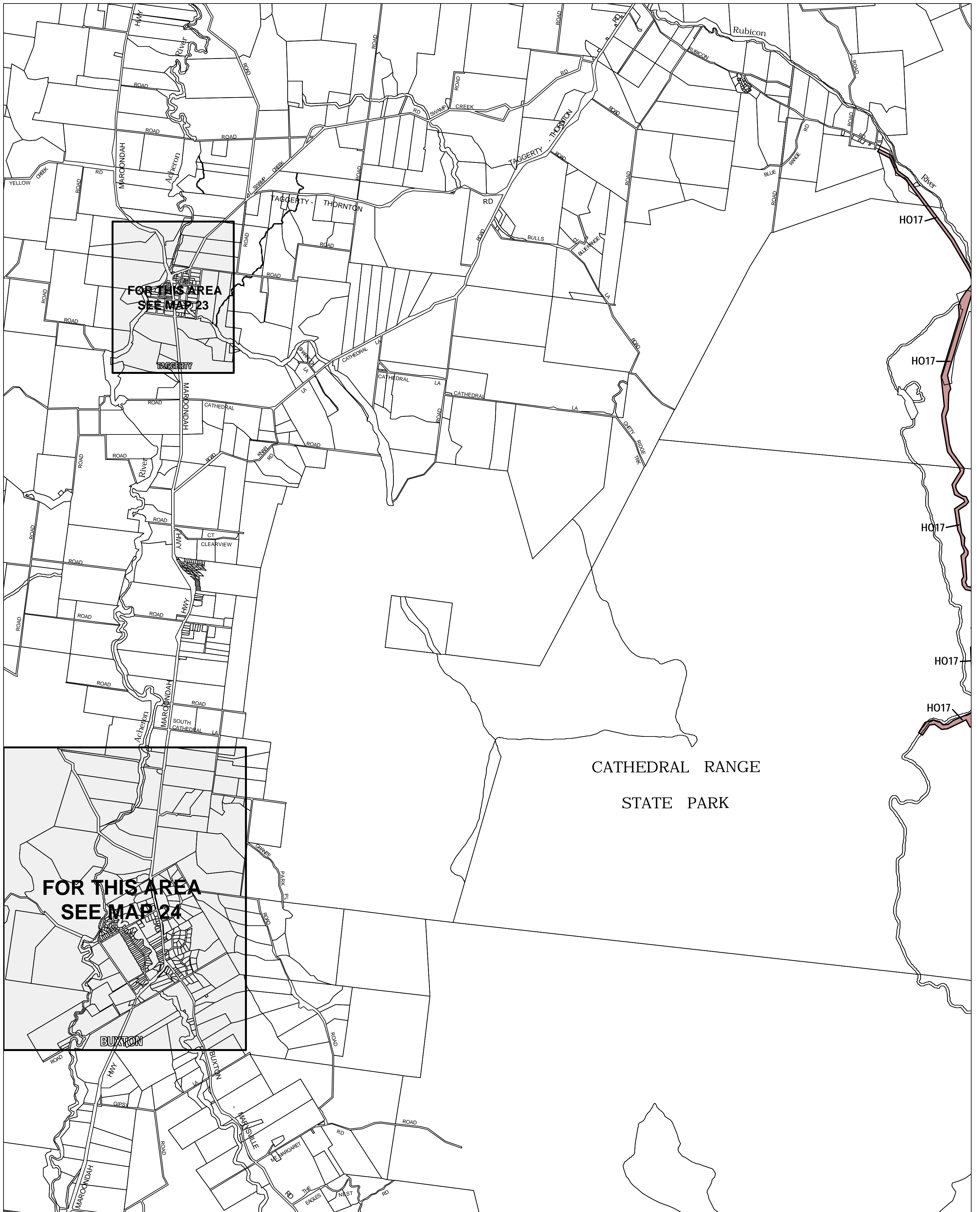


MURRINDINDI PLANNING SCHEME - LOCAL PROVISION



H017
H017
H017
H017
H017
H017

CATHEDRAL RANGE
STATE PARK

FOR THIS AREA
SEE MAP 23

TAGGERTY

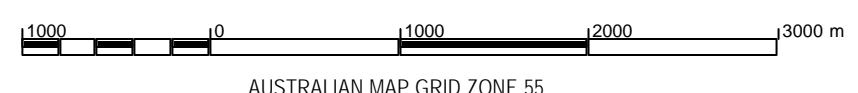
FOR THIS AREA
SEE MAP 24

BUXTON

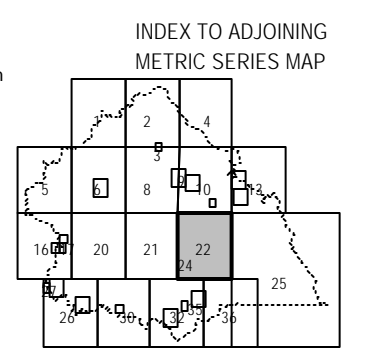
This publication is copyright. No part may be reproduced by any process except in accordance with the provisions of the Copyright Act 1968 State of Victoria. This map should be read in conjunction with additional Planning Overlay Maps (if applicable) as indicated on the INDEX TO MAPS.

Overlays

HO Heritage Overlay



AUSTRALIAN MAP GRID ZONE 55



Printed: 16/7/2007

AMENDMENT C11