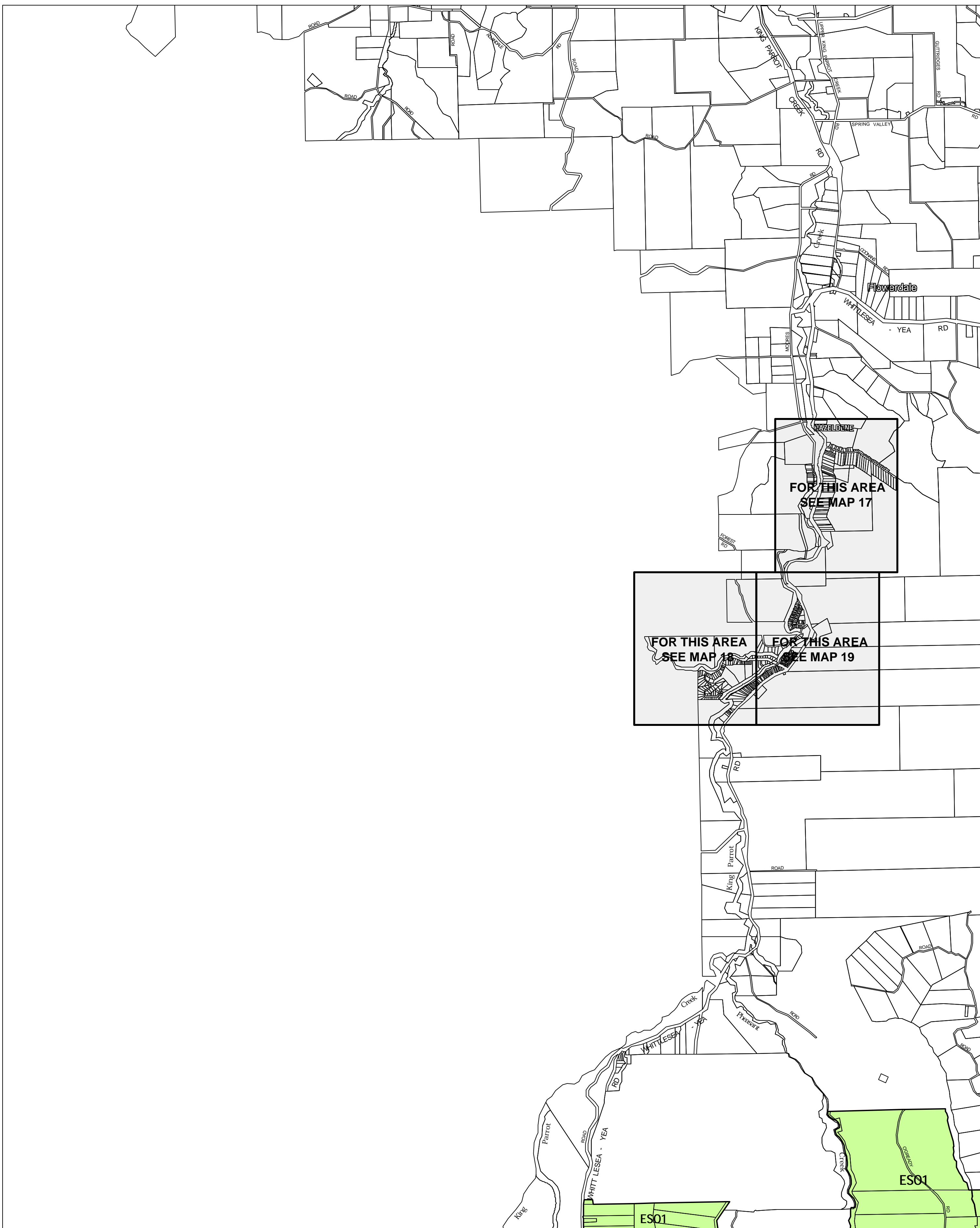


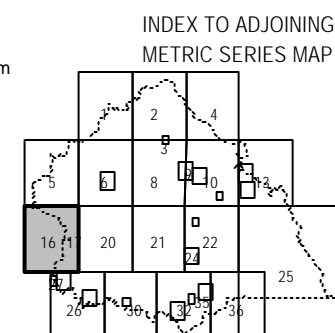
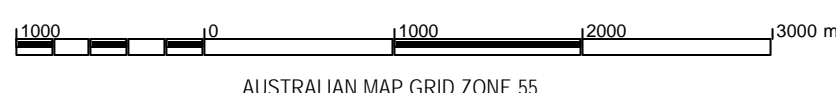
MURRINDINDI PLANNING SCHEME - LOCAL PROVISION



This publication is copyright. No part may be reproduced by any process except in accordance with the provisions of the Copyright Act © State of Victoria.

This map should be read in conjunction with additional Planning Overlay Maps (if applicable) as indicated on the INDEX TO MAPS.

Overlays
 ES01 Environmental Significance Overlay - Schedule 1



Printed: 13/7/2007

AMENDMENT C11