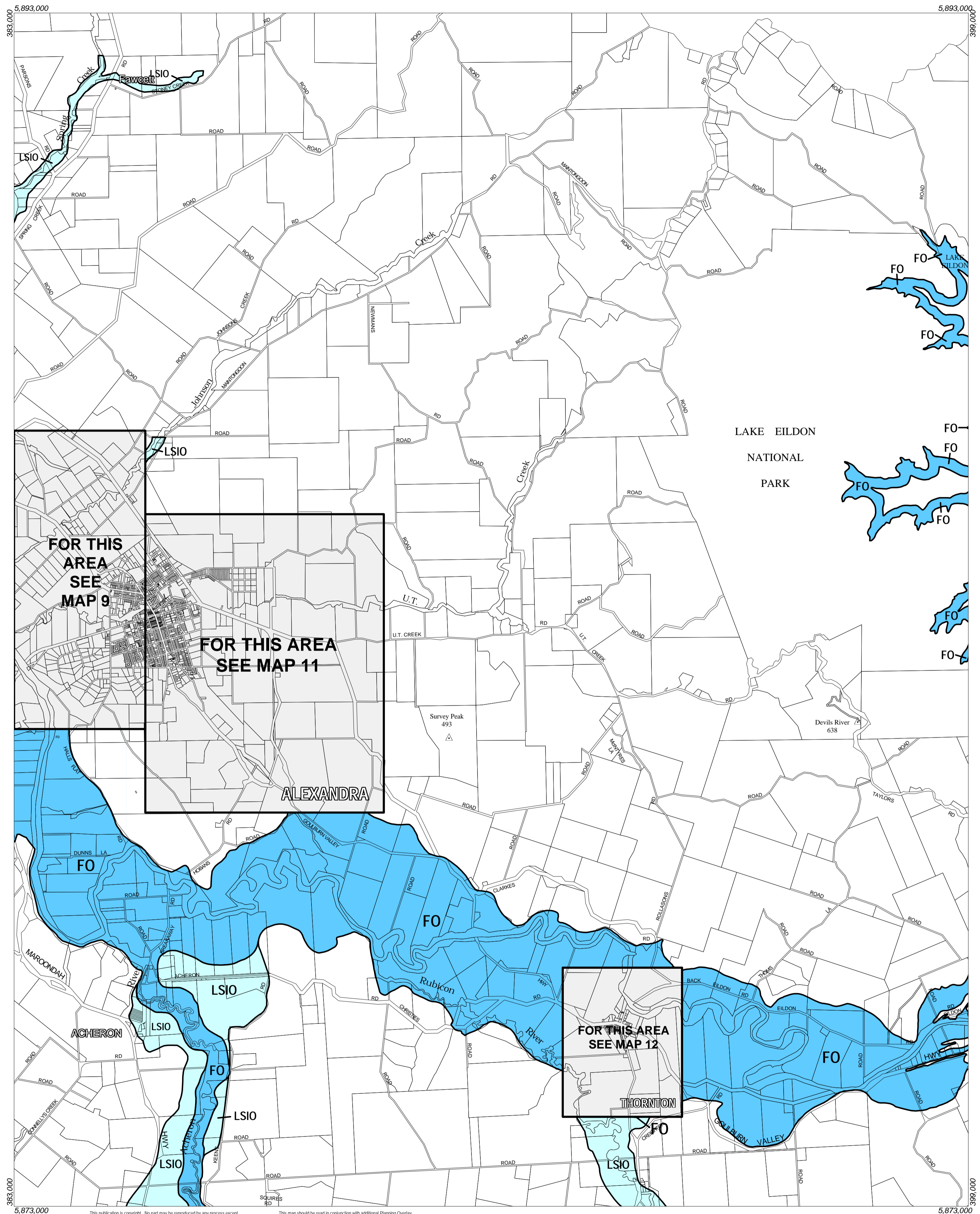


MURRINDINDI PLANNING SCHEME - LOCAL PROVISION



FOR THIS AREA
SEE
MAP 9

FOR THIS AREA
SEE MAP 11

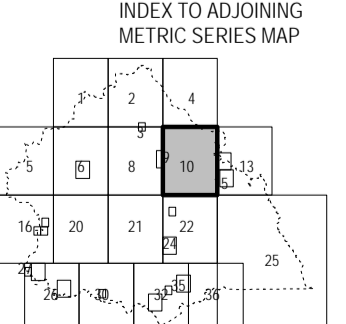
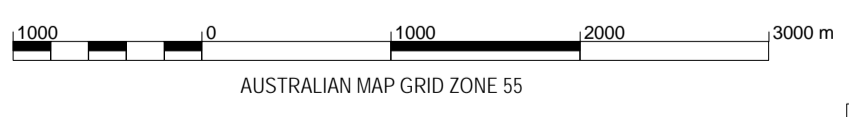
FOR THIS AREA
SEE MAP 12

Overlays

- FO Floodway Overlay
- LSIO Land Subject To Inundation Overlay

This publication is copyright. No part may be reproduced by any process except in accordance with the provisions of the Copyright Act. © State of Victoria.

This map should be read in conjunction with additional Planning Overlay Maps (if applicable) as indicated on the INDEX TO MAPS.



Amendment C8
Printed: 5/7/2004