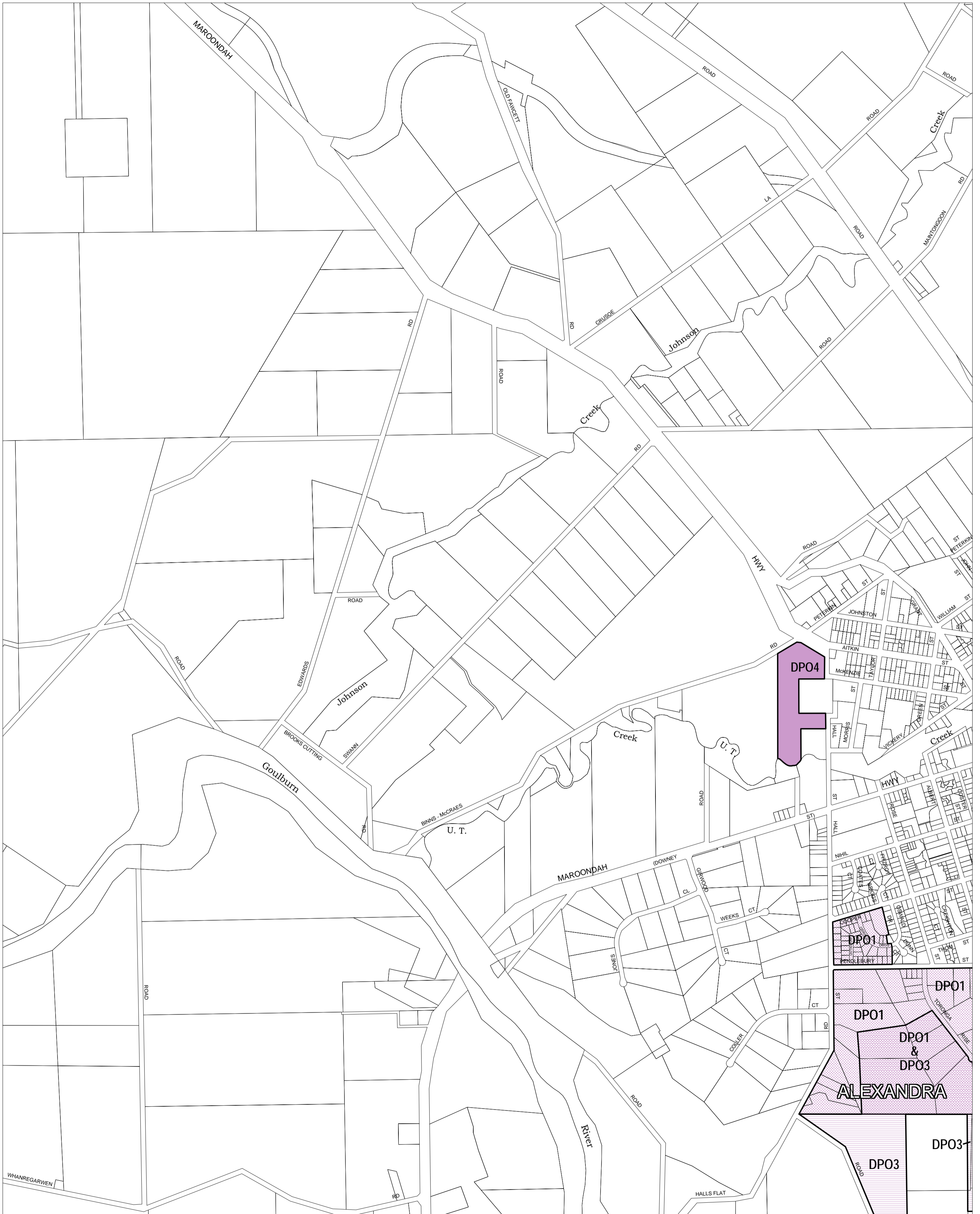


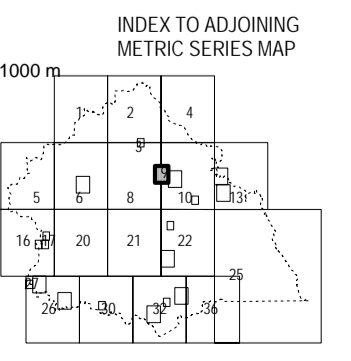
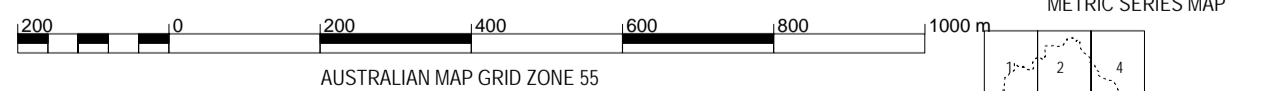
# MURRINDINDI PLANNING SCHEME - LOCAL PROVISION



This publication is copyright. No part may be reproduced by any process except in accordance with the provisions of the Copyright Act. © State of Victoria.

This map should be read in conjunction with additional Planning Overlay Maps (if applicable) as indicated on the INDEX TO MAPS.

- Overlays**
- DPO1 Development Plan Overlay - Schedule 1
  - DPO3 Development Plan Overlay - Schedule 3
  - DPO4 Development Plan Overlay - Schedule 4



Printed: 18/7/2007

**AMENDMENT C14**