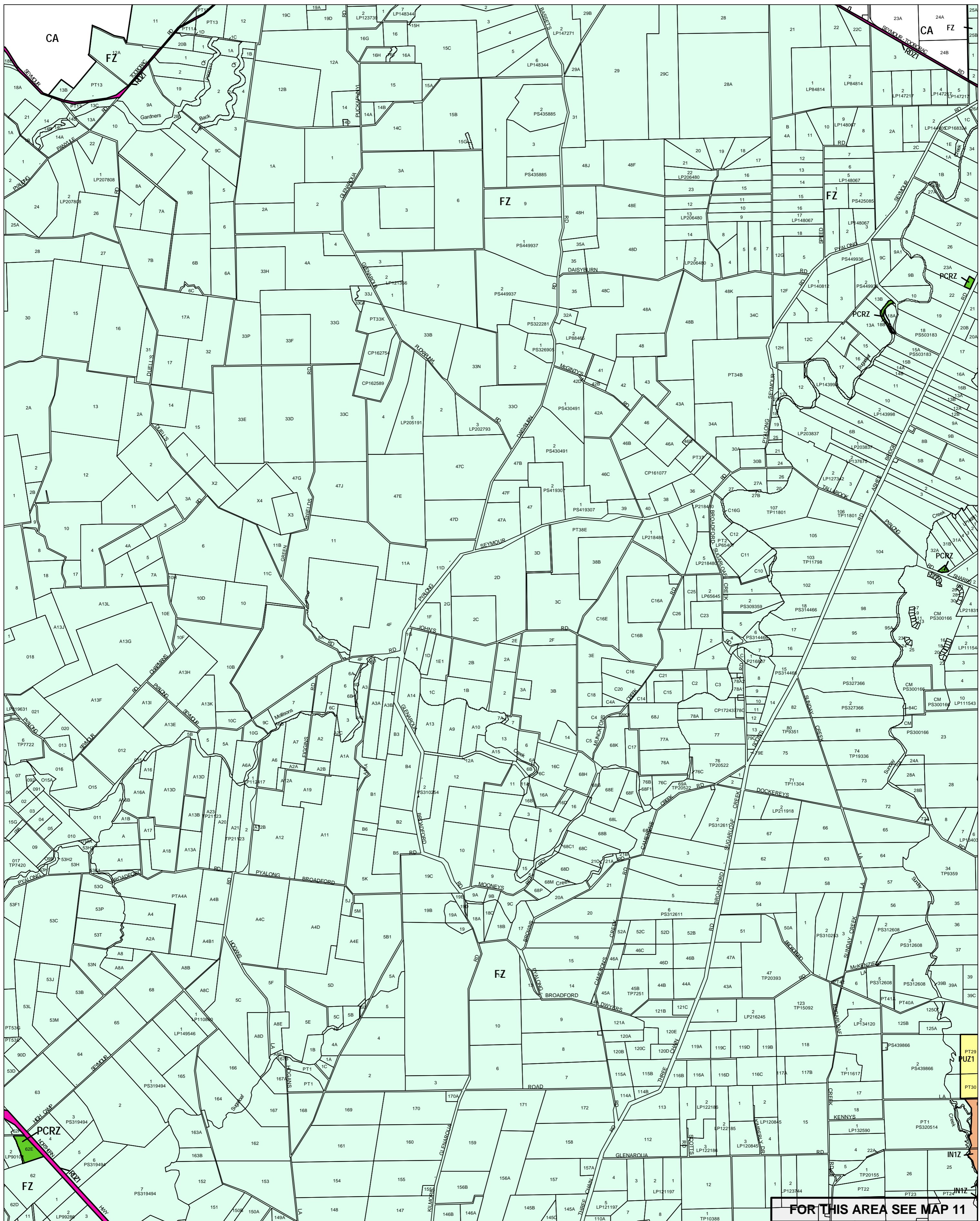


# MITCHELL PLANNING SCHEME - LOCAL PROVISION

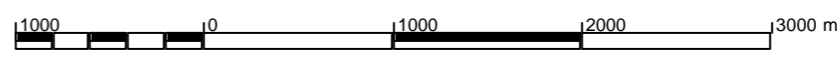


FOR THIS AREA SEE MAP 11

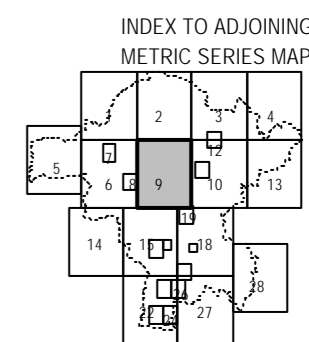
This publication is copyright. No part may be reproduced by any process except in accordance with the provisions of the Copyright Act 1968, State of Victoria.

This map should be read in conjunction with additional Planning Overlay Maps (if applicable) as indicated on the INDEX TO MAPS.

	Industrial 1 Zone
	Public Conservation And Resource Zone
	Public Use Zone - Service And Utility
	Road - Category 1
	Farming Zone
	Commonwealth Land Not Controlled By Planning Scheme



AUSTRALIAN MAP GRID ZONE 55



Printed: 10/7/2007

AMENDMENT C48

ZONES

MAP No 9