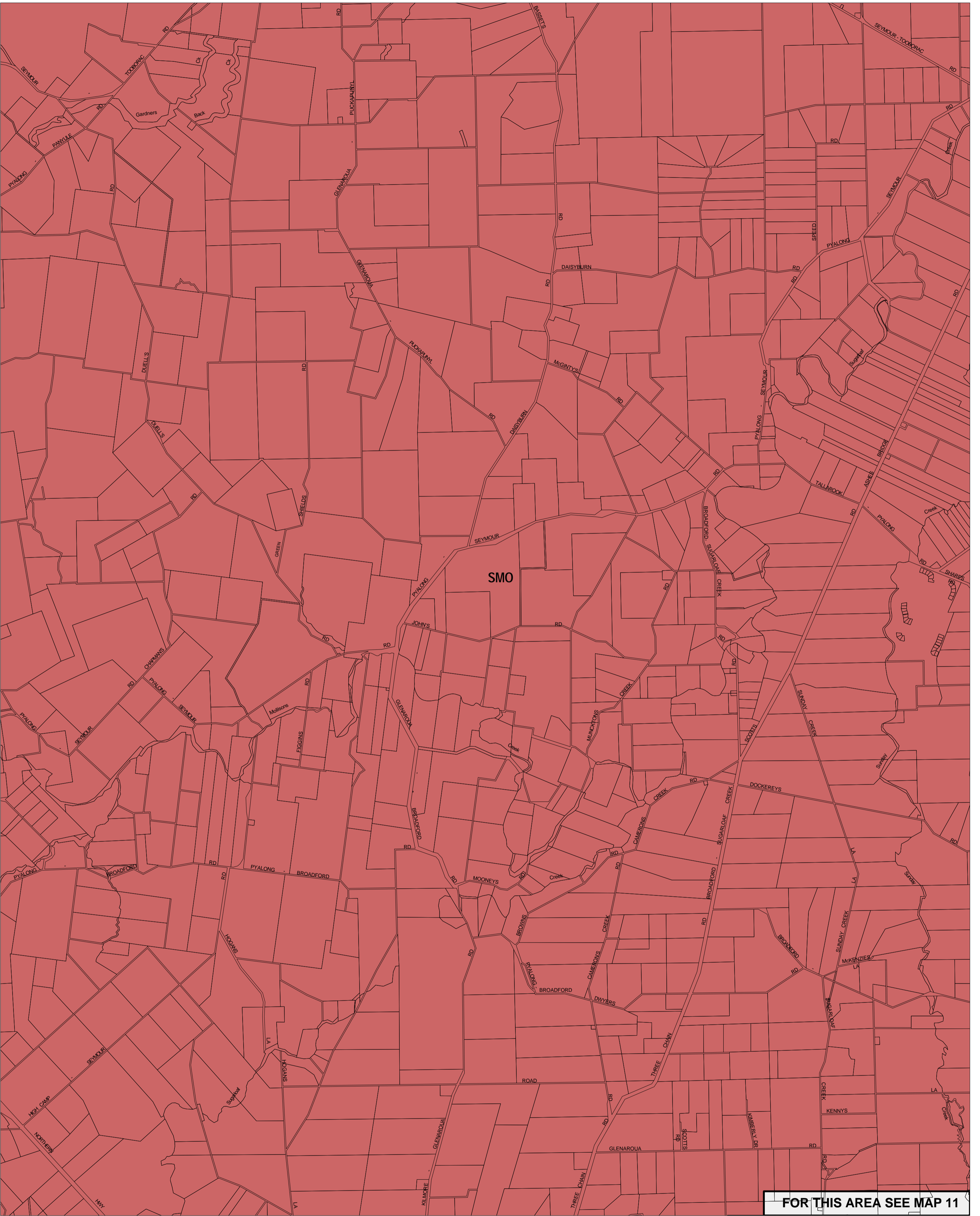


MITCHELL PLANNING SCHEME - LOCAL PROVISION



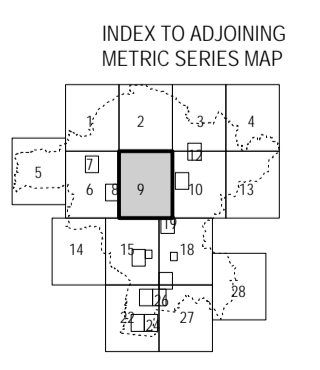
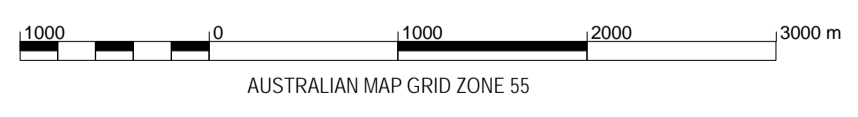
FOR THIS AREA SEE MAP 11

This publication is copyright. No part may be reproduced by any process except in accordance with the provisions of the Copyright Act. © State of Victoria.

This map should be read in conjunction with additional Planning Overlay Maps (if applicable) as indicated on the INDEX TO MAPS.

Overlays

- Salinity Management Overlay



Printed: 30/7/2007