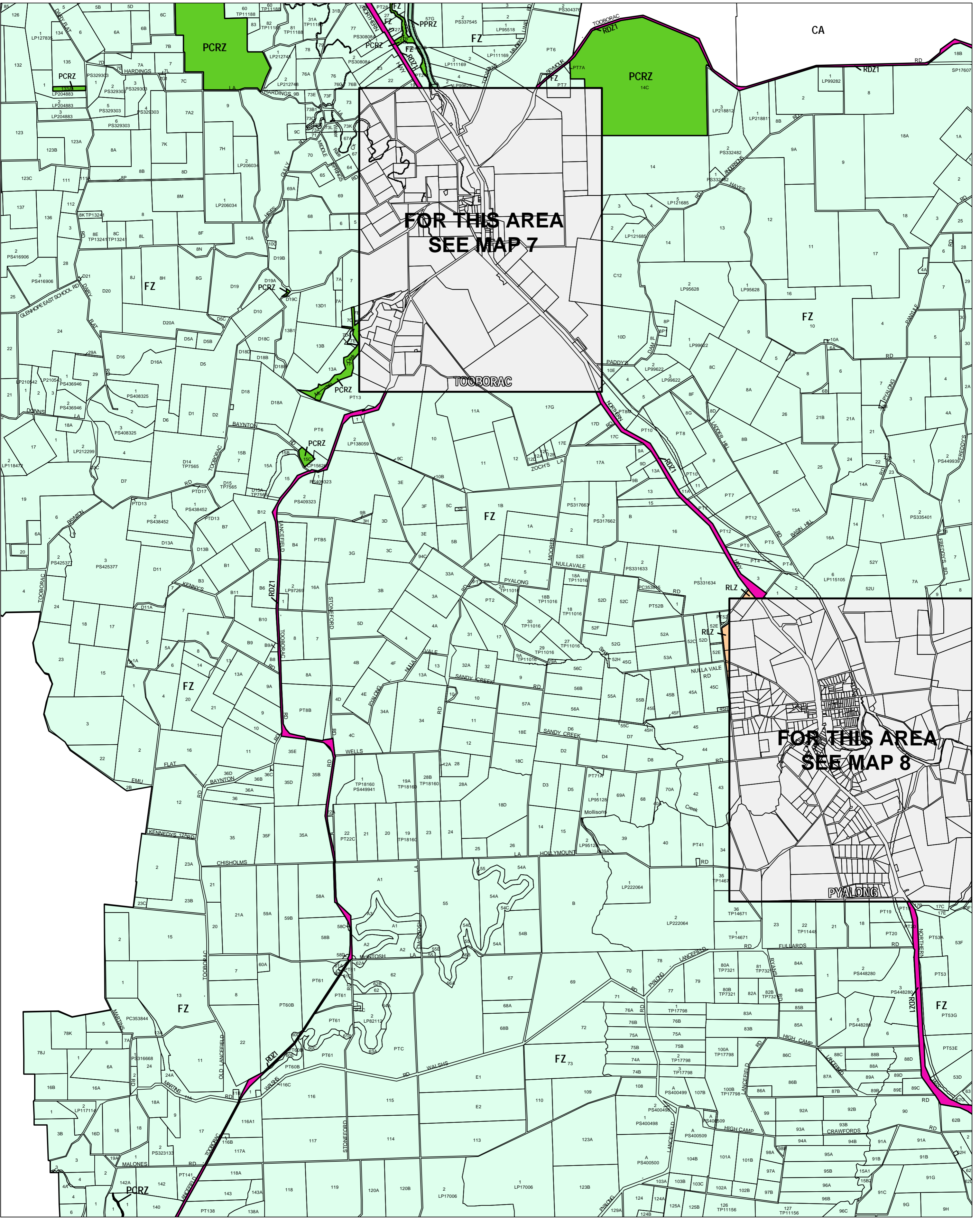


MITCHELL PLANNING SCHEME - LOCAL PROVISION



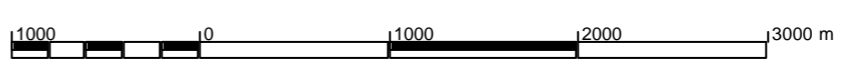
**FOR THIS AREA
SEE MAP 7**

**FOR THIS AREA
SEE MAP 8**


This publication is copyright. No part may be reproduced by any process except in accordance with the provisions of the Copyright Act 1968, State of Victoria.

This map should be read in conjunction with additional Planning Overlay Maps (if applicable) as indicated on the INDEX TO MAPS.

- Public Land**
- Public Conservation And Resource Zone
- Public Park And Recreation Zone
- Road Zone - Category 1
- Rural**
- Farming Zone
- Rural Living Zone
- Commonwealth Land**
- Commonwealth Land Not Controlled By Planning Scheme



AUSTRALIAN MAP GRID ZONE 55



Printed: 10/7/2007

AMENDMENT C48

ZONES

MAP No 6