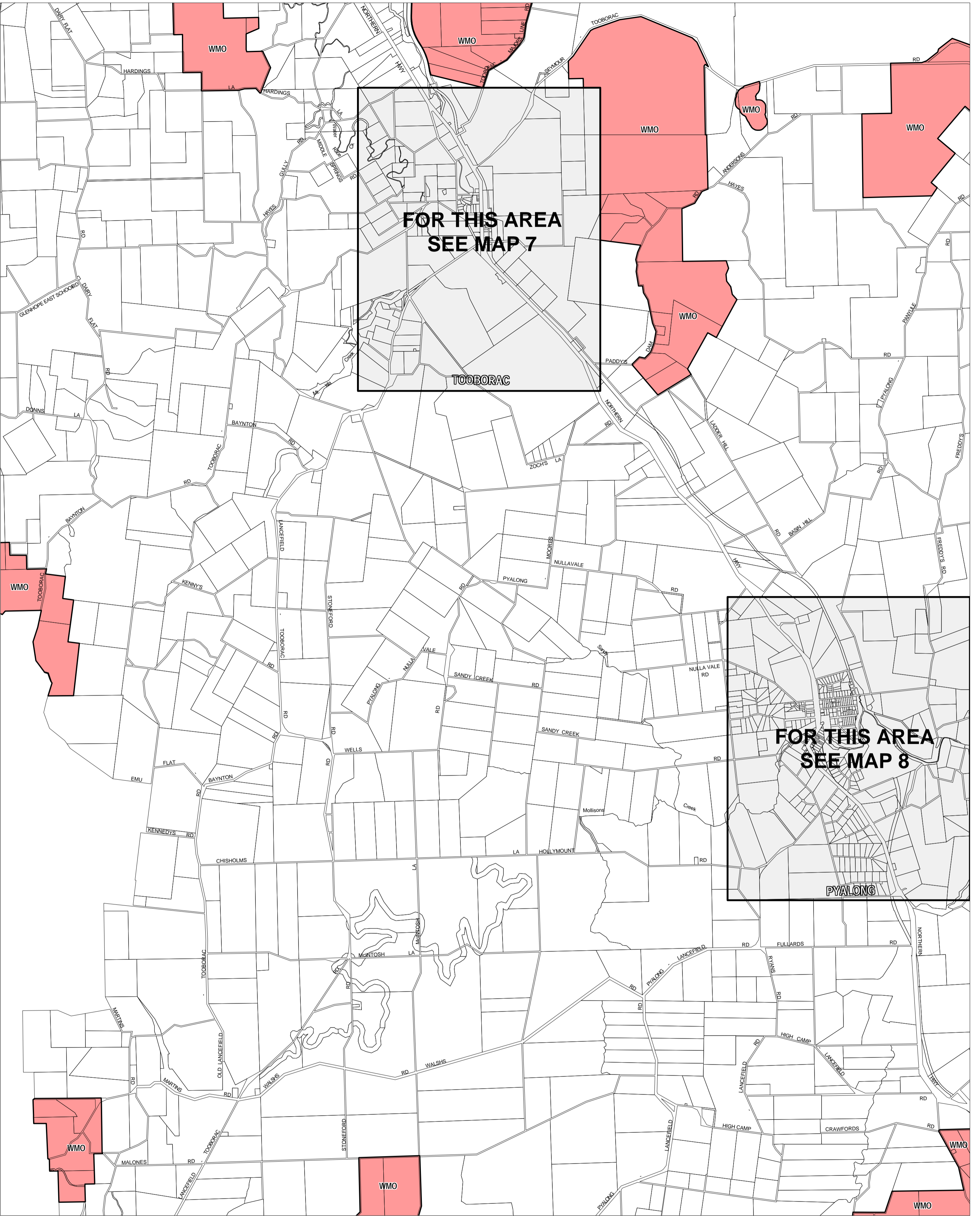


# MITCHELL PLANNING SCHEME - LOCAL PROVISION



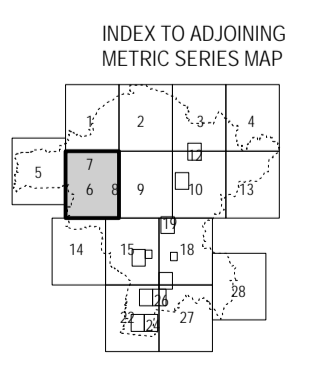
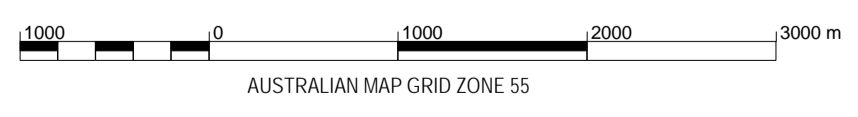
**FOR THIS AREA  
SEE MAP 7**

**FOR THIS AREA  
SEE MAP 8**

This publication is copyright. No part may be reproduced by any process except in accordance with the provisions of the Copyright Act. © State of Victoria.

This map should be read in conjunction with additional Planning Overlay Maps (if applicable) as indicated on the INDEX TO MAPS.

**Overlays**  
WMO Wildfire Management Overlay



Printed: 30/7/2007

**AMENDMENT C32**