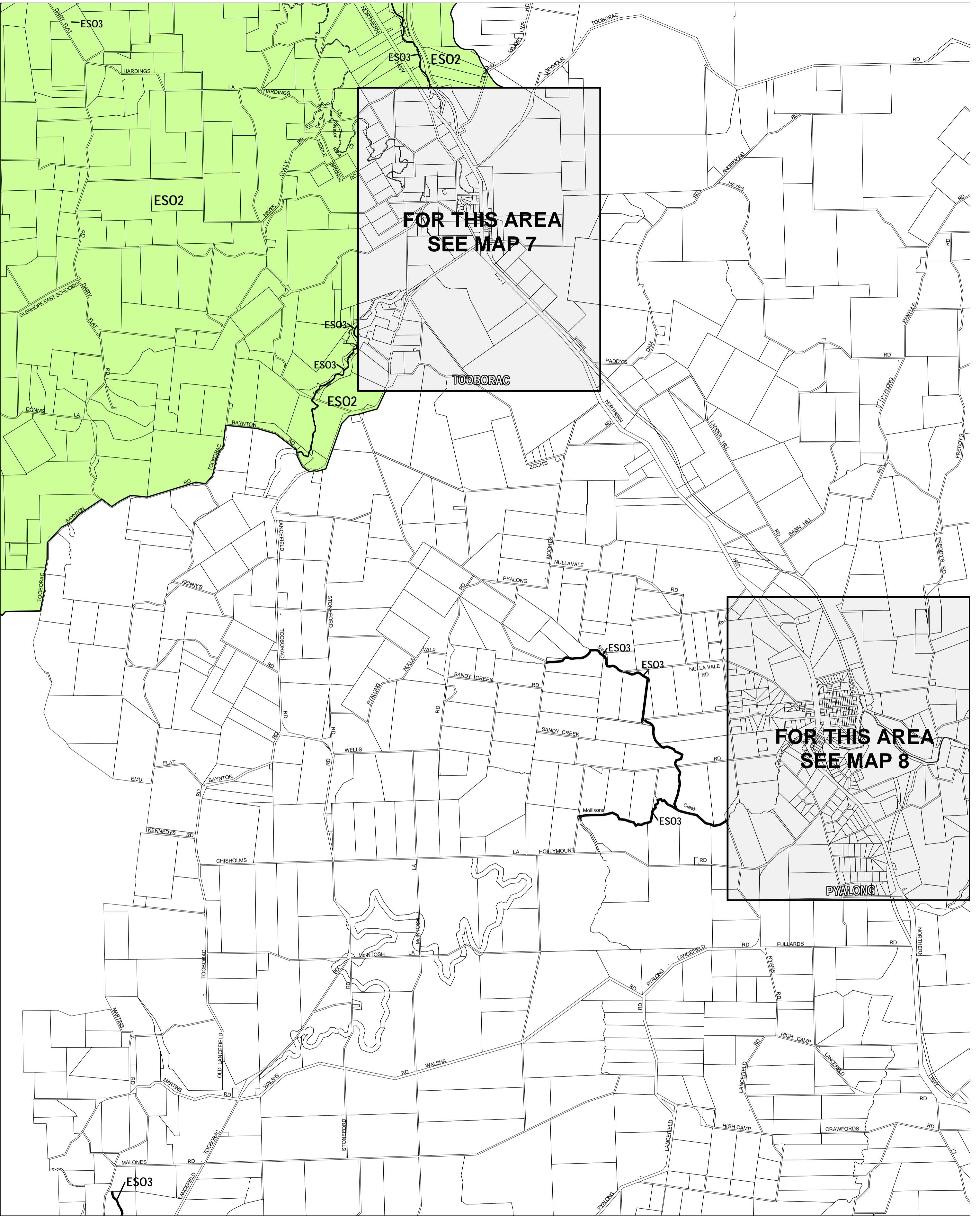


# MITCHELL PLANNING SCHEME - LOCAL PROVISION



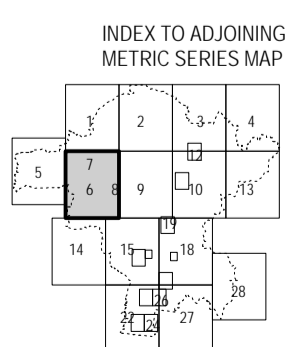
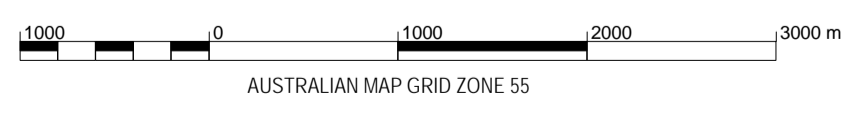
**FOR THIS AREA  
SEE MAP 7**

**FOR THIS AREA  
SEE MAP 8**

This publication is copyright. No part may be reproduced by any process except in accordance with the provisions of the Copyright Act. © State of Victoria. This map should be read in conjunction with additional Planning Overlay Maps (if applicable) as indicated on the INDEX TO MAPS.

**Overlays**

- ESO2 Environmental Significance Overlay - Schedule 2
- ESO3 Environmental Significance Overlay - Schedule 3



Printed: 30/7/2007

**AMENDMENT C15 PT.1**