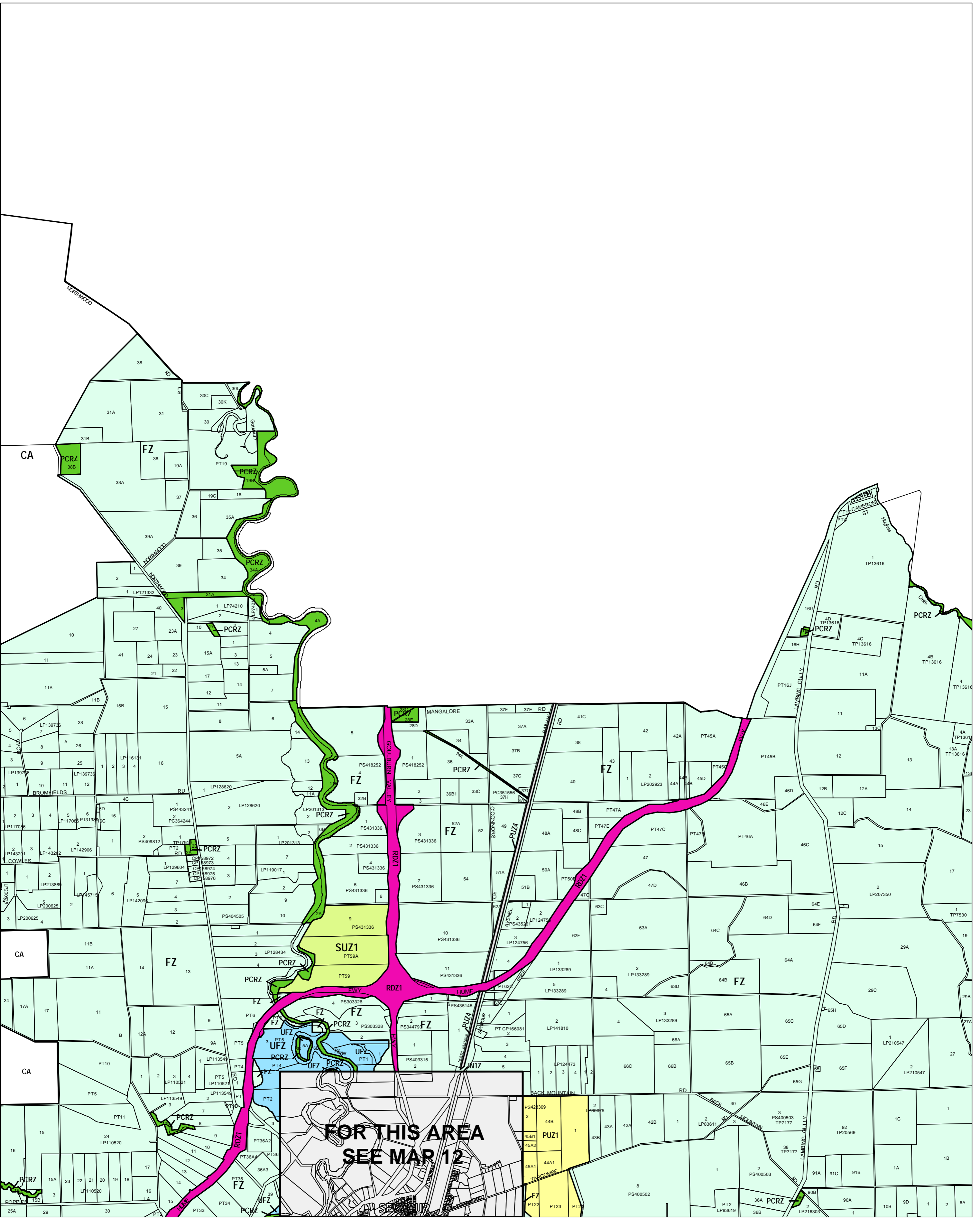

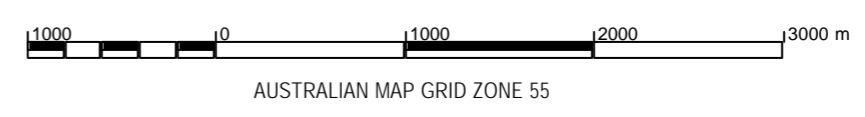


MITCHELL PLANNING SCHEME - LOCAL PROVISION



This publication is copyright. No part may be reproduced by any process except in accordance with the provisions of the Copyright Act 1968, State of Victoria. This map should be read in conjunction with additional Planning Overlay Maps (if applicable) as indicated on the INDEX TO MAPS.

| Zone | Description |
|---------------------------------------|---|
| Industrial 1 Zone | Industrial 1 Zone |
| Public Land | Public Conservation And Resource Zone |
| Public Use Zone - Service And Utility | Public Use Zone - Service And Utility |
| Public Use Zone - Transport | Public Use Zone - Transport |
| Rural | Farming Zone |
| Special Purpose | Special Use Zone - Schedule 1 |
| Urban Floodway Zone | Urban Floodway Zone |
| Commonwealth Land | Commonwealth Land Not Controlled By Planning Scheme |



Printed: 10/7/2007

AMENDMENT C48

ZONES

MAP No 3