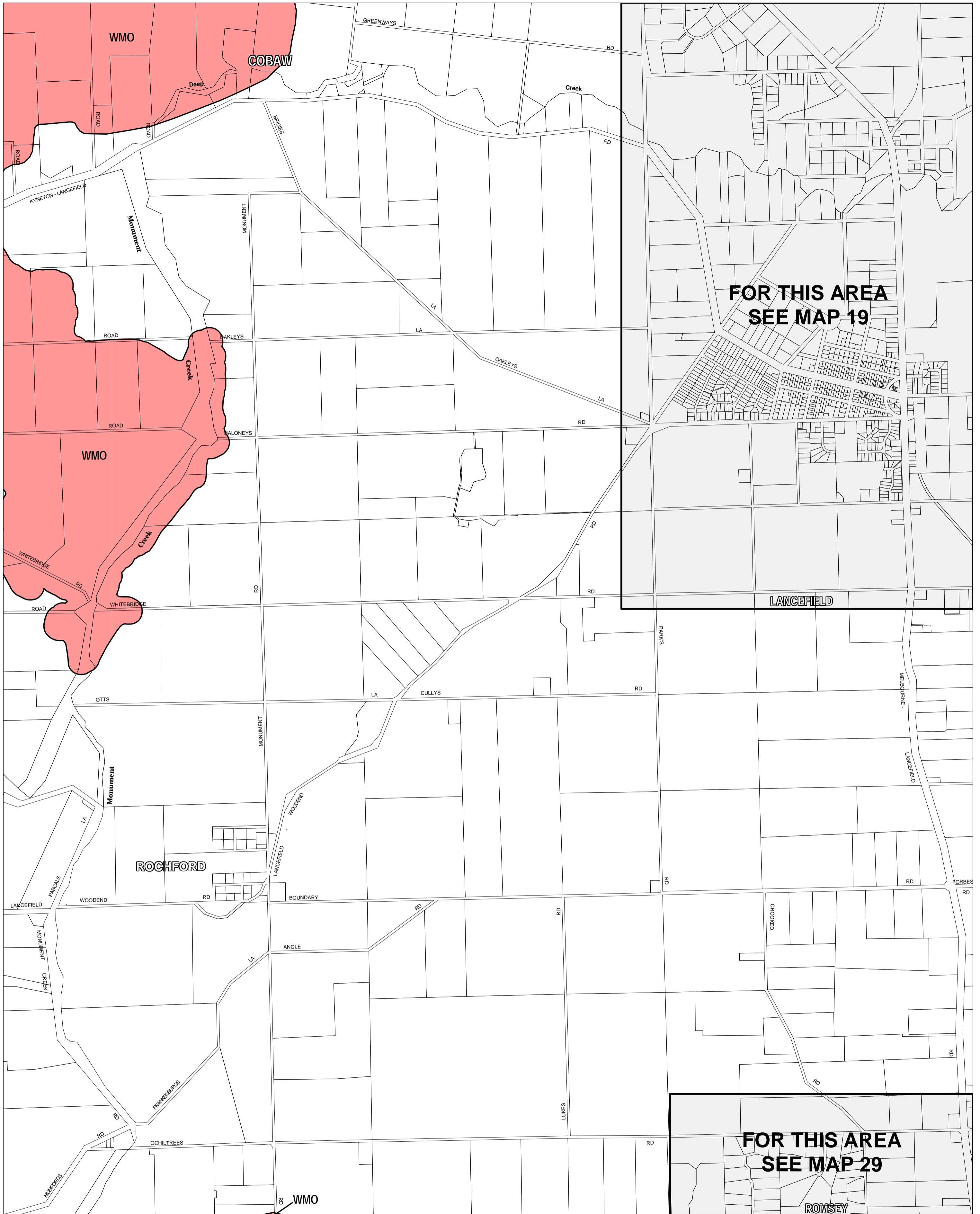


# MACEDON RANGES PLANNING SCHEME - LOCAL PROVISION




This publication is copyright. No part may be reproduced by any process except in accordance with the provisions of the Copyright Act. © State of Victoria.

This map should be read in conjunction with additional Planning Overlay Maps (if applicable) as indicated on the INDEX TO MAPS.

### Overlays

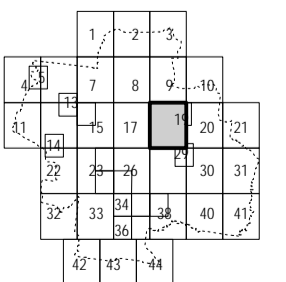
**WMO** Wildfire Management Overlay



AUSTRALIAN MAP GRID ZONE 55



### INDEX TO ADJOINING METRIC SERIES MAP



Printed: 14/2/2008

**AMENDMENT C26**

**WILDFIRE MANAGEMENT OVERLAY**

**MAP No 18WMO**