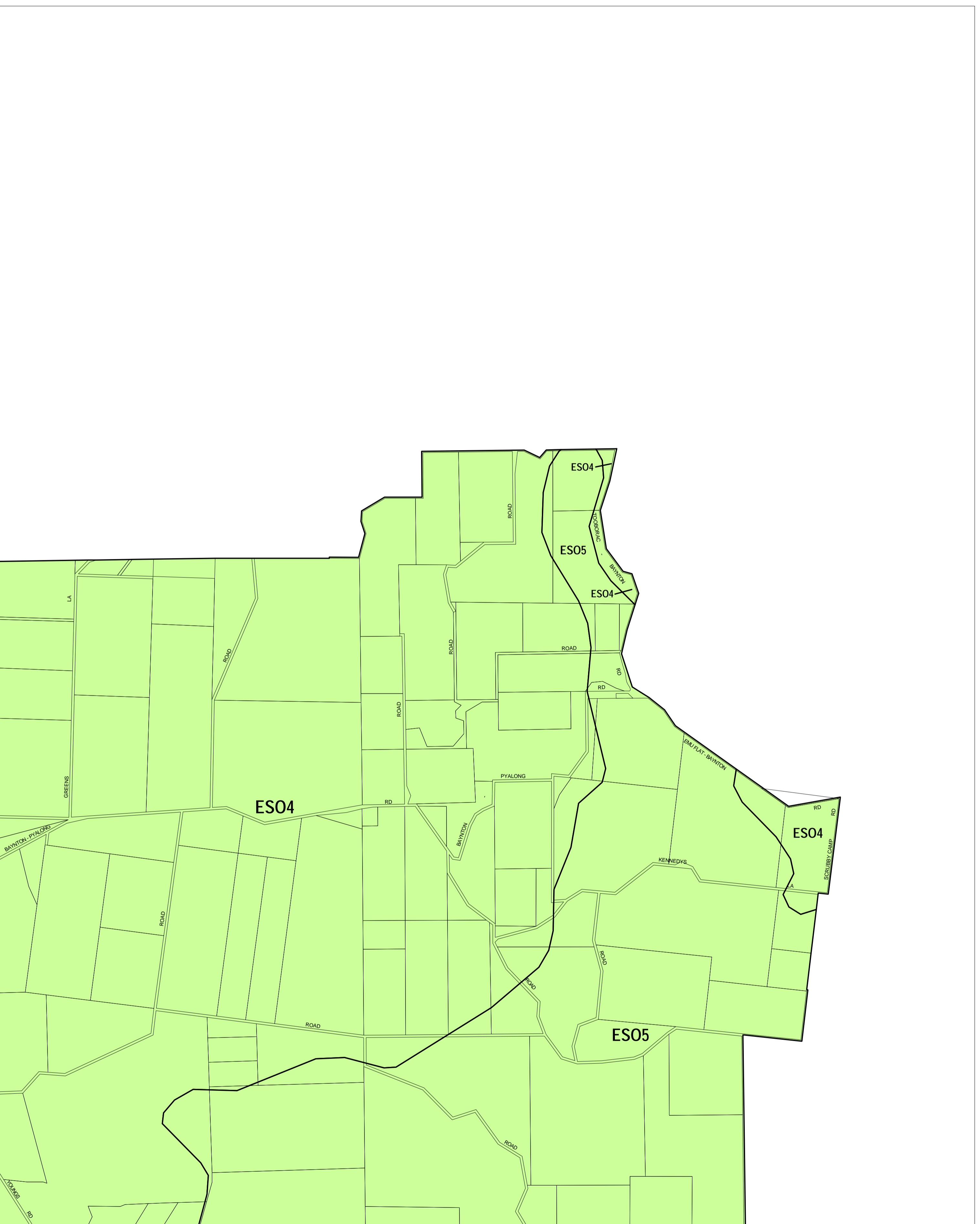



MACEDON RANGES PLANNING SCHEME - LOCAL PROVISION



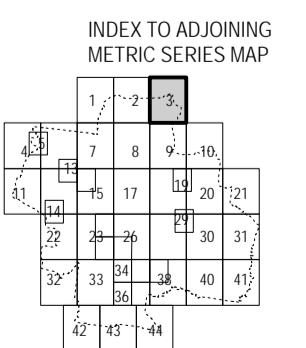
This publication is copyright. No part may be reproduced by any process except in accordance with the provisions of the Copyright Act. © State of Victoria.

This map should be read in conjunction with additional Planning Overlay Maps (if applicable) as indicated on the INDEX TO MAPS.

- Overlays**
- ES04 Environmental Significance Overlay - Schedule 4
 - ES05 Environmental Significance Overlay - Schedule 5



AUSTRALIAN MAP GRID ZONE 55



Printed: 8/10/2007