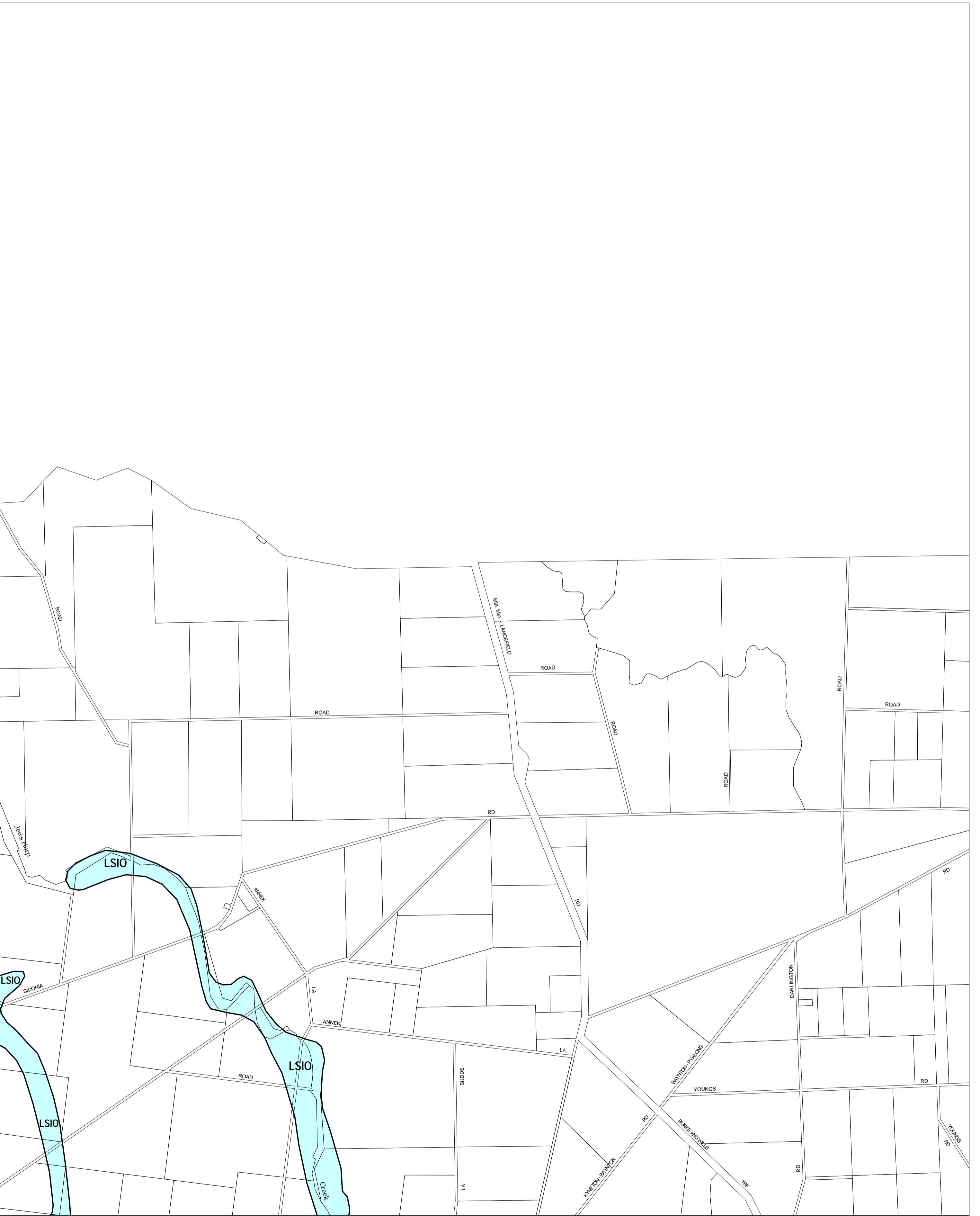


# MACEDON RANGES PLANNING SCHEME - LOCAL PROVISION

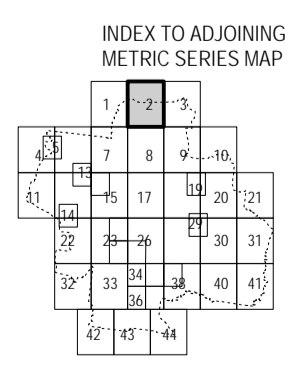
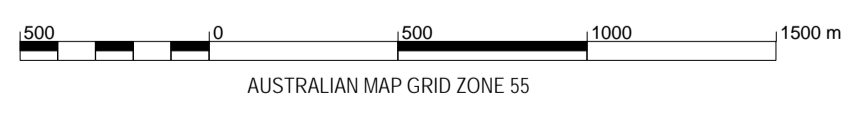


This publication is copyright. No part may be reproduced by any process except in accordance with the provisions of the Copyright Act. © State of Victoria.

This map should be read in conjunction with additional Planning Overlay Maps (if applicable) as indicated on the INDEX TO MAPS.

**Overlays**

- LSIO Land Subject to Inundation Overlay



Printed: 10/10/2007