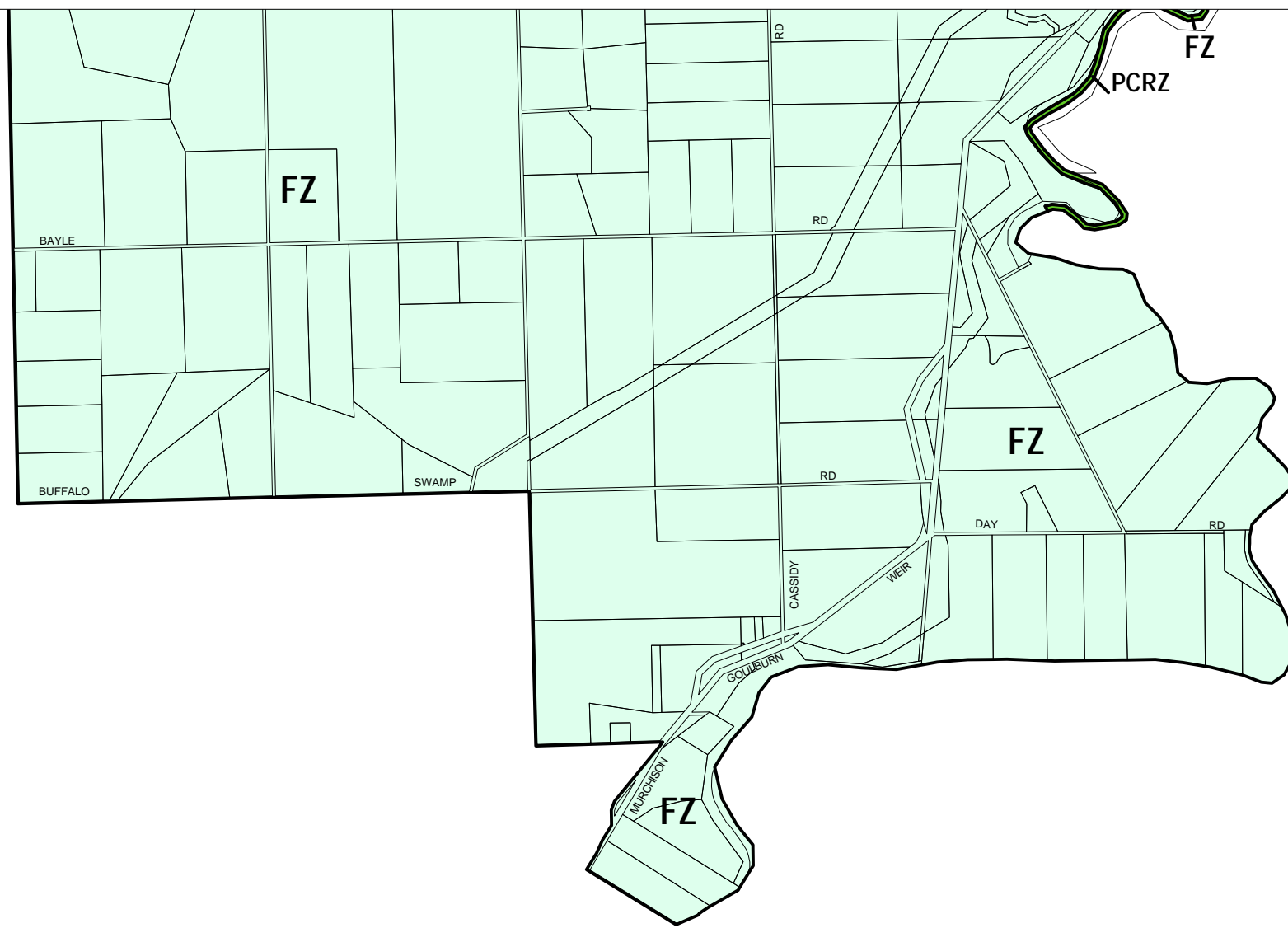



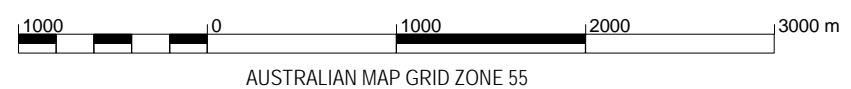
GREATER SHEPPARTON PLANNING SCHEME - LOCAL PROVISION



This publication is copyright. No part may be reproduced by any process except in accordance with the provisions of the Copyright Act. © State of Victoria.

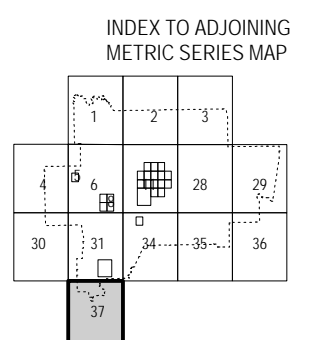
This map should be read in conjunction with additional Planning Overlay Maps (if applicable) as indicated on the INDEX TO MAPS.

| | |
|-------------------------------------------------------------------------------------------------------------------------|--|
| Public Land | |
|  Public Conservation And Resource Zone | |
| Rural | |
|  Farming Zone | |



AUSTRALIAN MAP GRID ZONE 55

THIS MAP INCORPORATES APPROVED ZONES AS AT: 08/12/2005 AMENDMENT C55



Printed: 11/5/2006