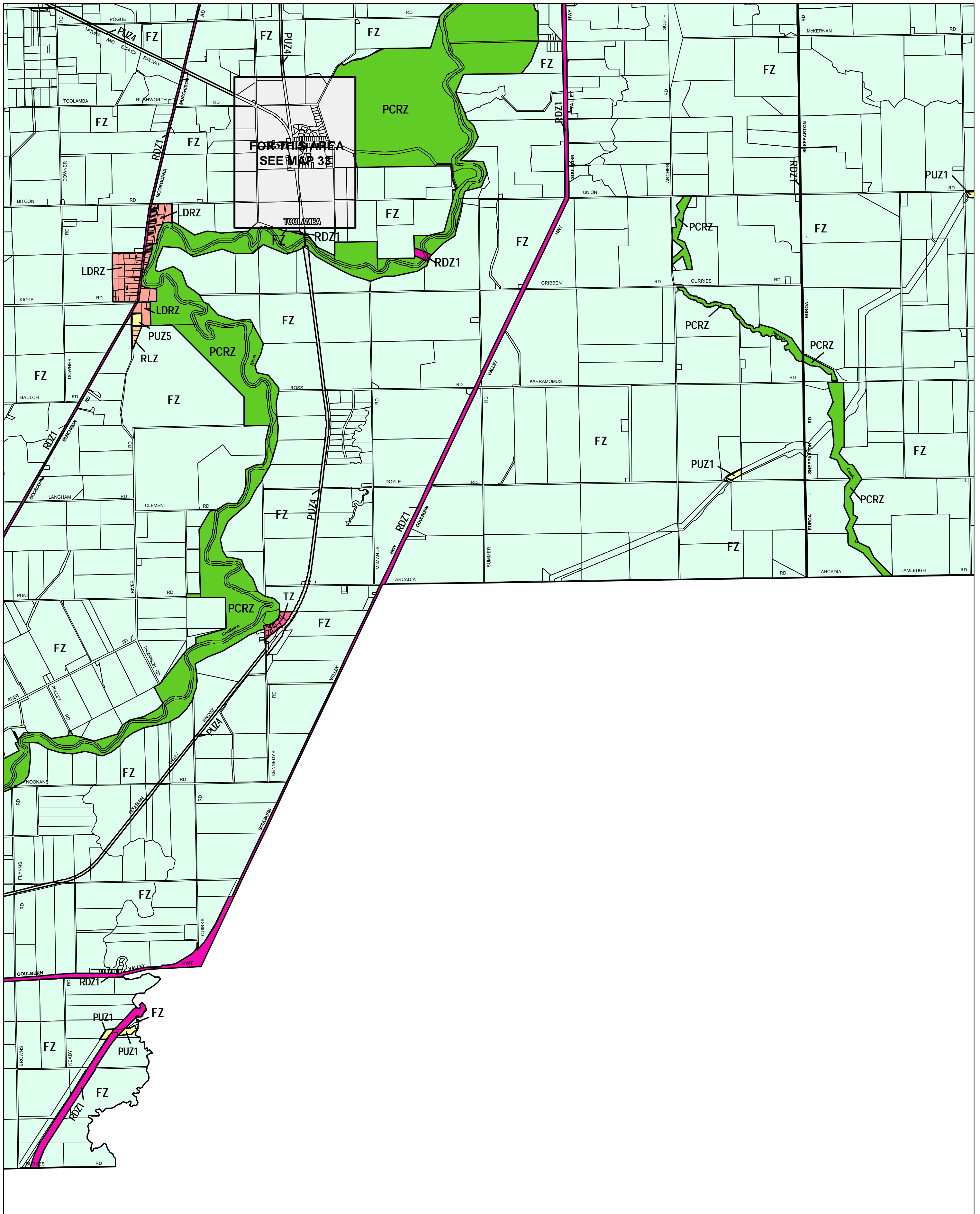


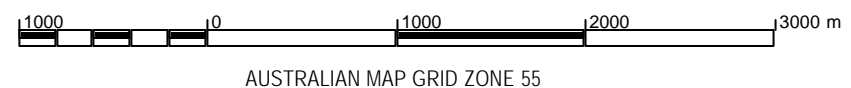
GREATER SHEPPARTON PLANNING SCHEME - LOCAL PROVISION



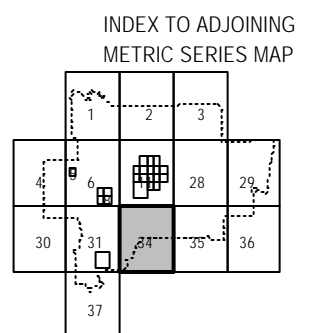
This publication is copyright. No part may be reproduced by any process except in accordance with the provisions of the Copyright Act 1968, State of Victoria.

This map should be read in conjunction with additional Planning Overlay Maps (if applicable) as indicated on the INDEX TO MAPS.

Public Land		Rural	
	Public Conservation and Resource Zone		Farming Zone
	Public Use Zone Cemetery/Crematorium		Rural Living Zone
	Public Use Zone Service and Utility		
	Public Use Zone Transport		
	Road Zone Category 1		
	Residential Low Density Residential Zone		
	Township Zone		



AUSTRALIAN MAP GRID ZONE 55



Printed: 27/10/2006

AMENDMENT C33