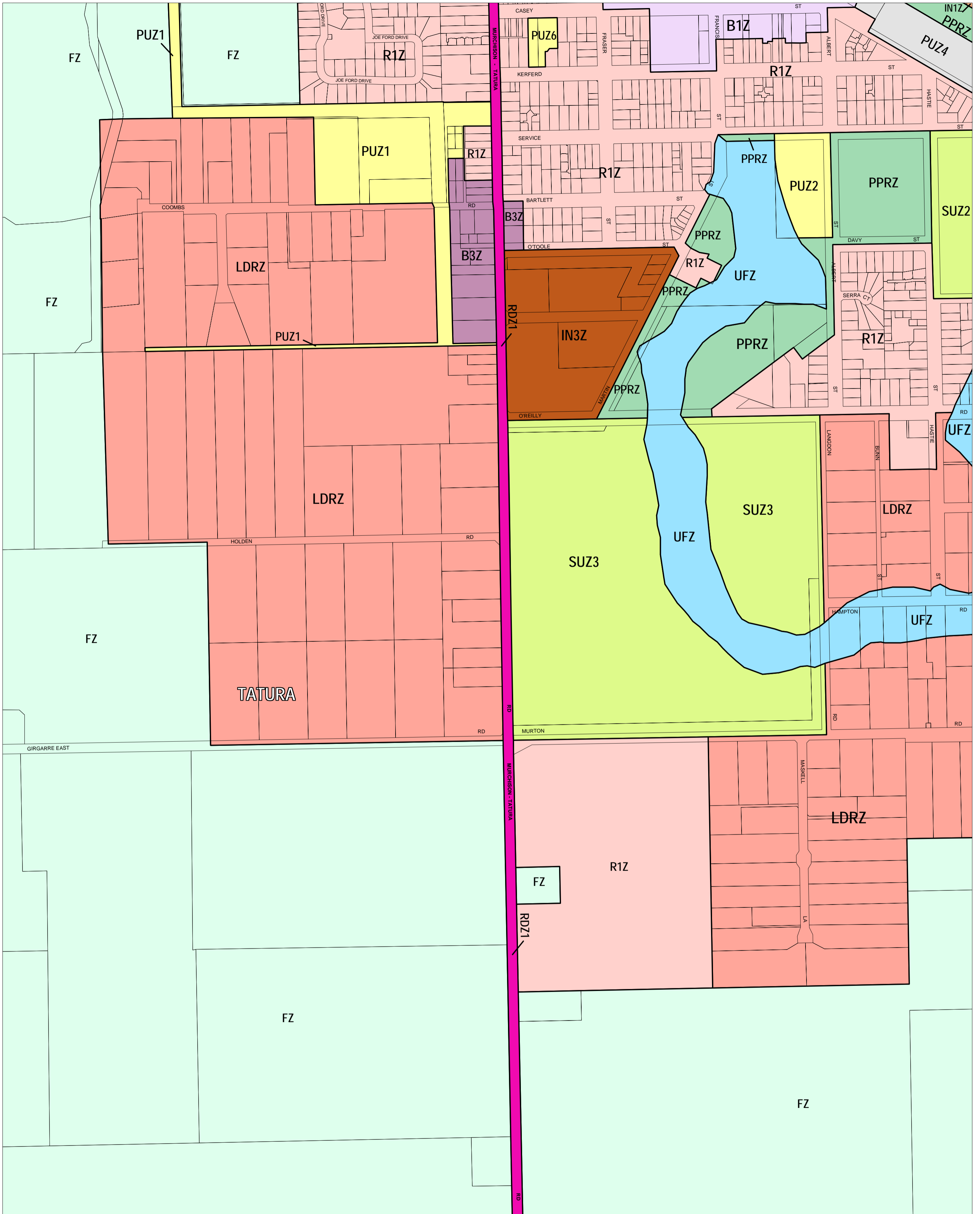
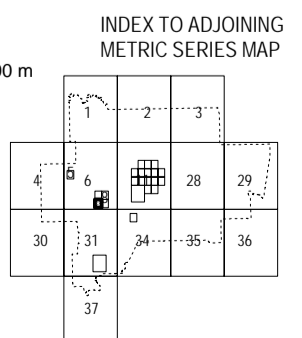
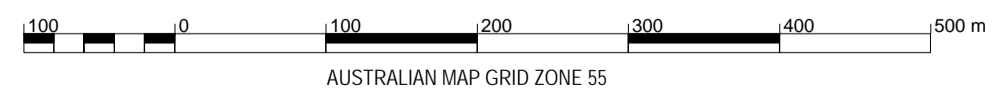


GREATER SHEPPARTON PLANNING SCHEME - LOCAL PROVISION



This publication is copyright. No part may be reproduced by any process except in accordance with the provisions of the Copyright Act. © State of Victoria. This map should be read in conjunction with additional Planning Overlay Maps (if applicable) as indicated on the INDEX TO MAPS.

Business	Public Land	Rural	Special Purpose
B1Z Business 1 Zone	PPRZ Public Park And Recreation Zone	FZ Farming Zone	SUZ2 Special Use Zone - Schedule 2
B3Z Business 3 Zone	PUZ2 Public Use Zone - Education		
Industrial	PUZ6 Public Use Zone - Local Government		
IN1Z Industrial 1 Zone			
IN3Z Industrial 3 Zone			
Public Land			
PPRZ Public Park And Recreation Zone			
PUZ2 Public Use Zone - Education			
PUZ6 Public Use Zone - Local Government			
Public Use Zone - Service And Utility	Public Use Zone - Transport	Road Zone - Category 1	Special Use Zone - Schedule 3
PUZ1	PUZ4	RDZ1	SUZ3
Residential	Road Zone - Category 1	Special Use Zone - Schedule 3	Urban Floodway Zone
LDRZ Low Density Residential Zone	RDZ1	SUZ3	UFZ
R1Z Residential 1 Zone			



Printed: 11/6/2009

AMENDMENT C109