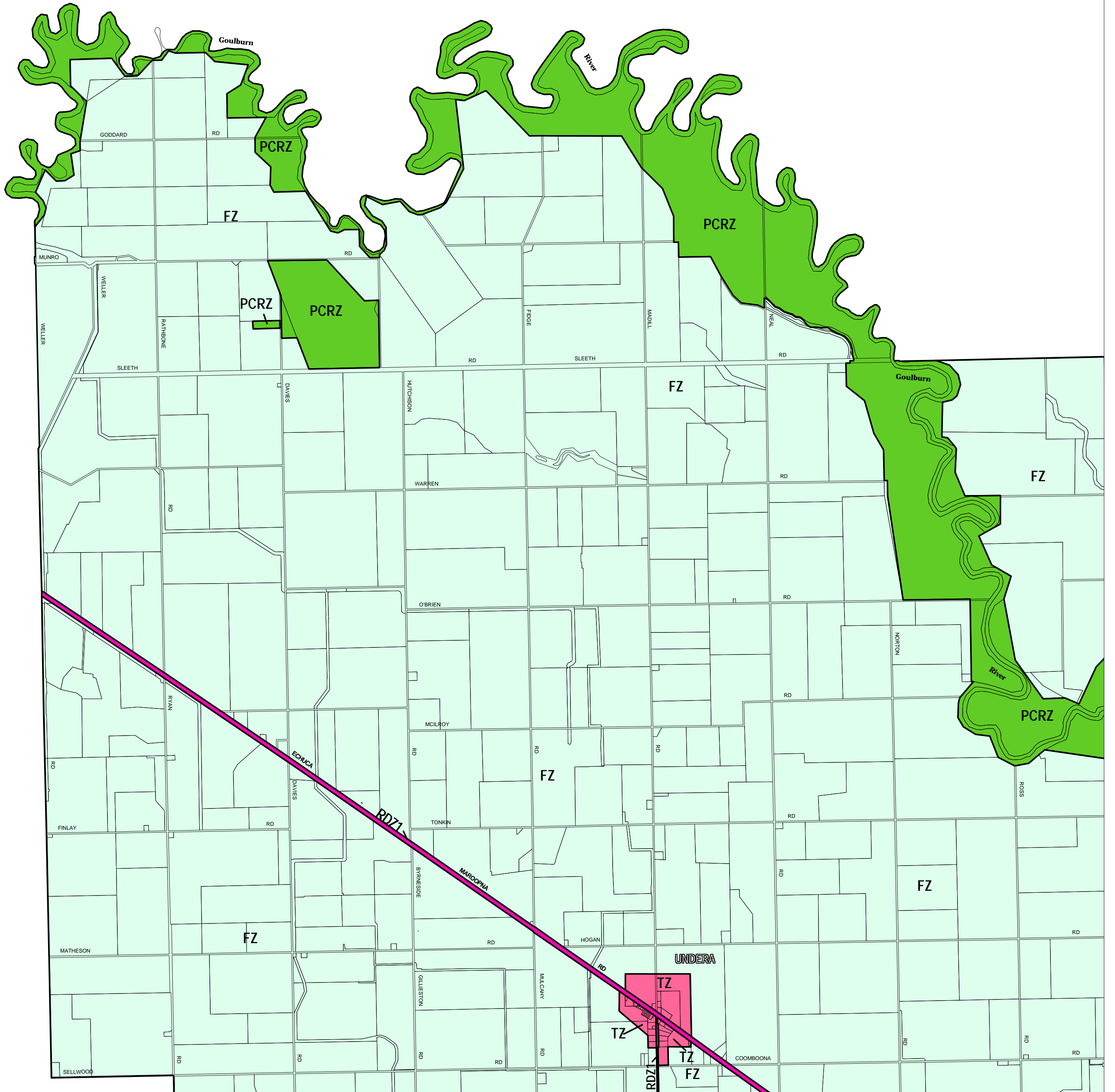


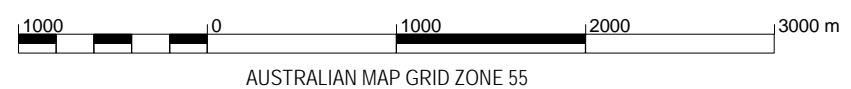
GREATER SHEPPARTON PLANNING SCHEME - LOCAL PROVISION



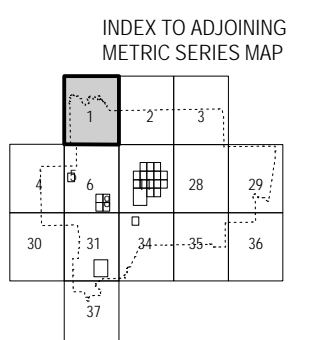
This publication is copyright. No part may be reproduced by any process except in accordance with the provisions of the Copyright Act. © State of Victoria.

This map should be read in conjunction with additional Planning Overlay Maps (if applicable) as indicated on the INDEX TO MAPS.

- Public Land**
- Public Conservation And Resource Zone
- Road**
- Road Zone Category 1
- Residential**
- Township Zone
- Rural**
- Farming Zone



THIS MAP INCORPORATES APPROVED ZONES AS AT: 08/12/2005 AMENDMENT C55



Printed: 11/5/2006