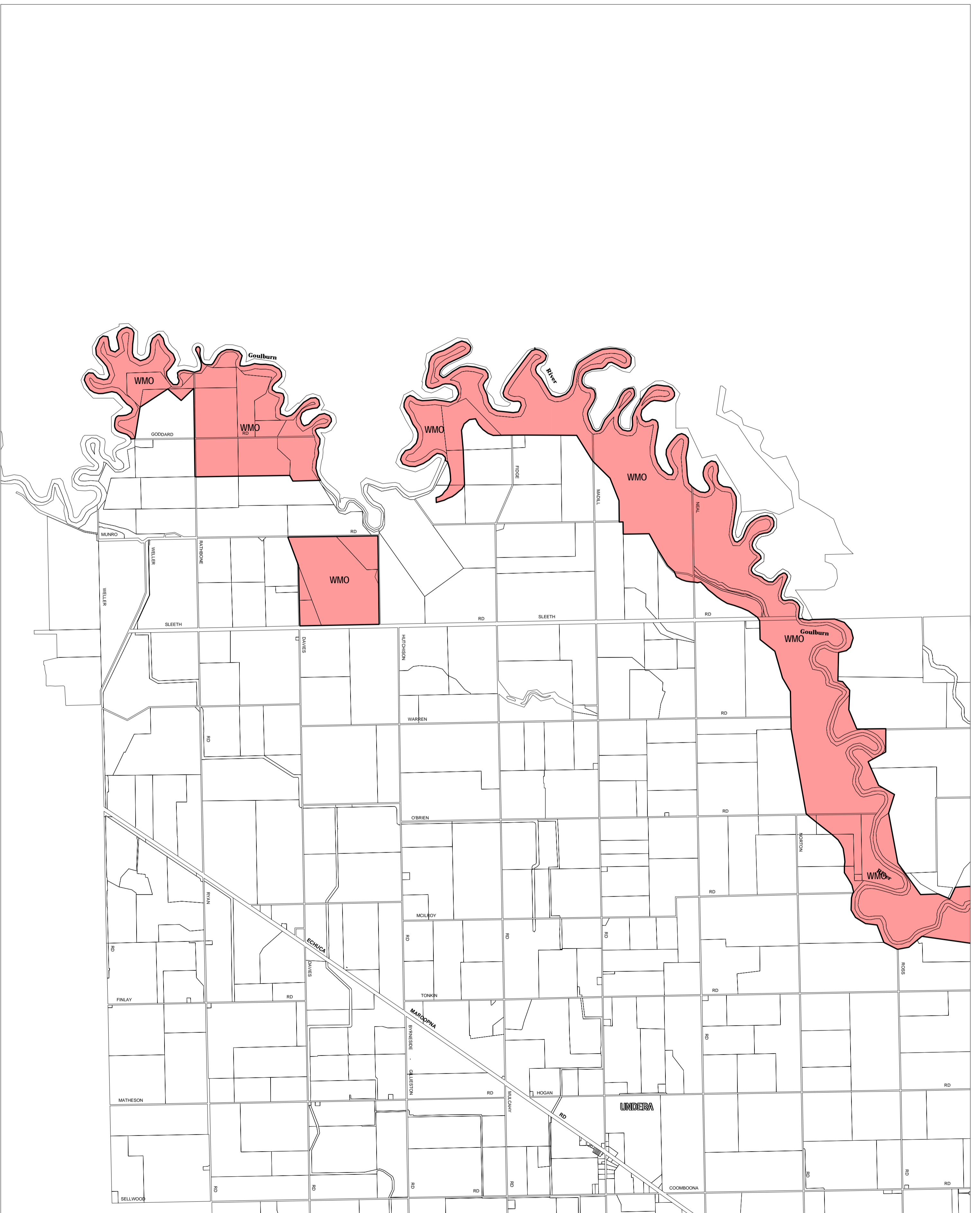
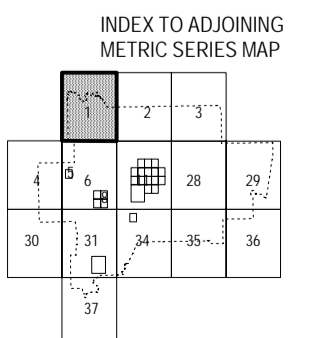
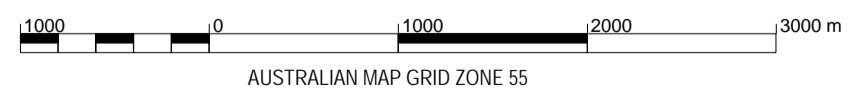


GREATER SHEPPARTON PLANNING SCHEME - LOCAL PROVISION



This publication is copyright. No part may be reproduced by any process except in accordance with the provisions of the Copyright Act. © State of Victoria.
 This map should be read in conjunction with additional Planning Overlay Maps (if applicable) as indicated on the INDEX TO MAPS.

Unknown Category
 WMO Unknown Code Wmo



Printed: 24/4/2008

AMENDMENT C83