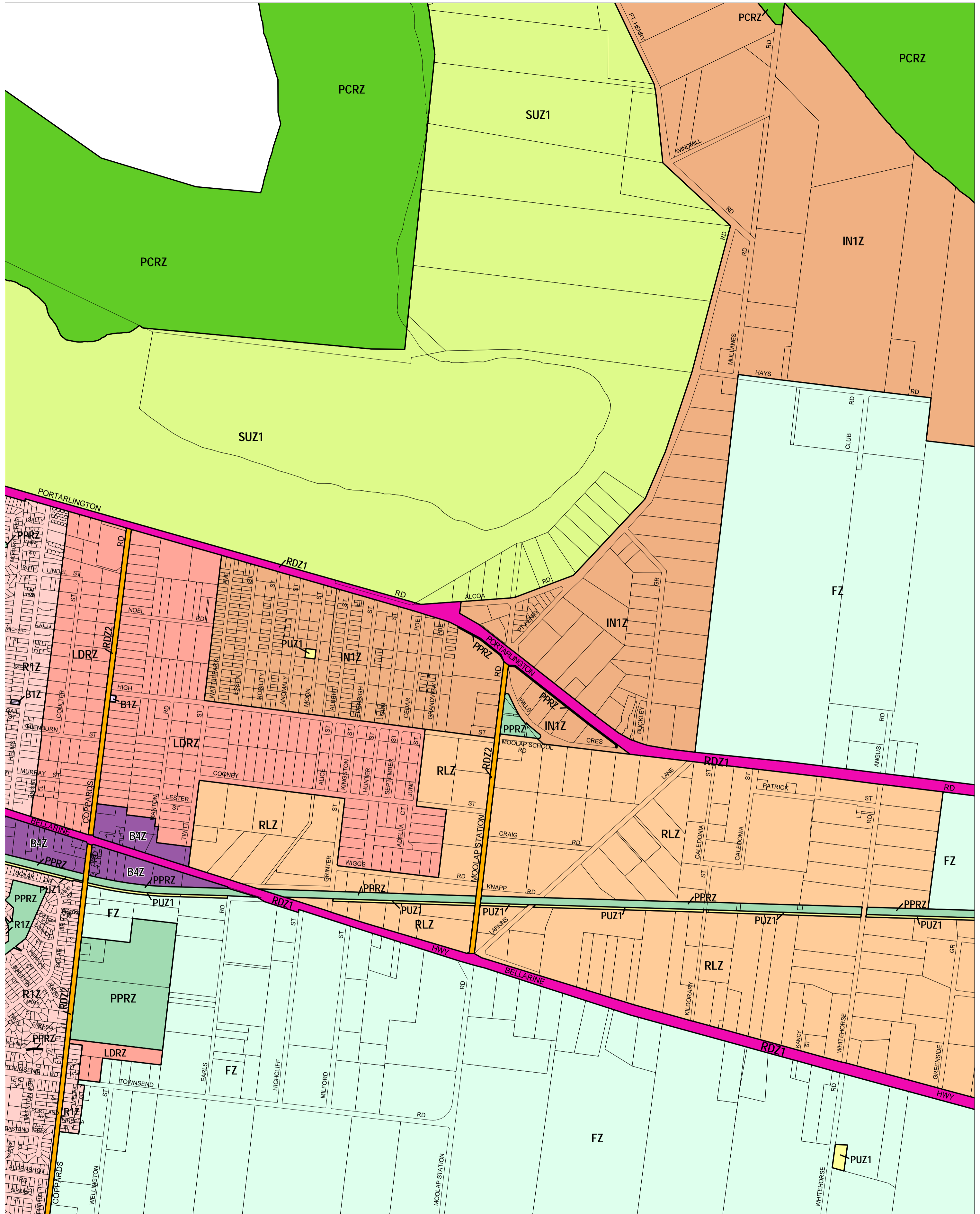


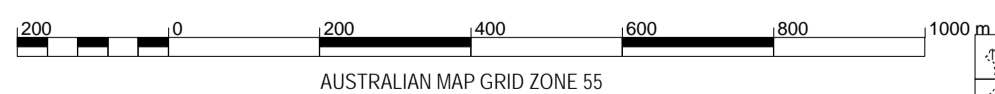
# GREATER GEELONG PLANNING SCHEME - LOCAL PROVISION



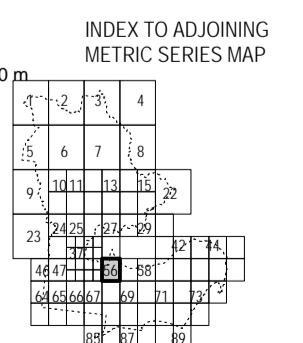
This publication is copyright. No part may be reproduced by any process except in accordance with the provisions of the Copyright Act. © State of Victoria.

This map should be read in conjunction with additional Planning Overlay Maps (if applicable) as indicated on the INDEX TO MAPS.

- |  |                                    |
|--|------------------------------------|
| <b>Business</b>                            | <b>Road Zone - Category 2</b>      |
| B1Z Business 1 Zone                        | RDZ2                               |
| B4Z Business 4 Zone                        | RDZ1                               |
| <b>Industrial</b>                          | <b>Residential</b>                 |
| IN1Z Industrial 1 Zone                     | LDRZ Low Density Residential Zone  |
| <b>Public Land</b>                         | R1Z Residential 1 Zone             |
| PCRZ Public Conservation And Resource Zone | <b>Rural</b>                       |
| PPRZ Public Park And Recreation Zone       | FZ Farming Zone                    |
| PUZ1 Public Use Zone - Service And Utility | RLZ Rural Living Zone              |
| RDZ1 Road Zone - Category 1                | <b>Special Purpose</b>             |
|  | SUZ1 Special Use Zone - Schedule 1 |



AUSTRALIAN MAP GRID ZONE 55



Printed: 15/6/2007

AMENDMENT C130