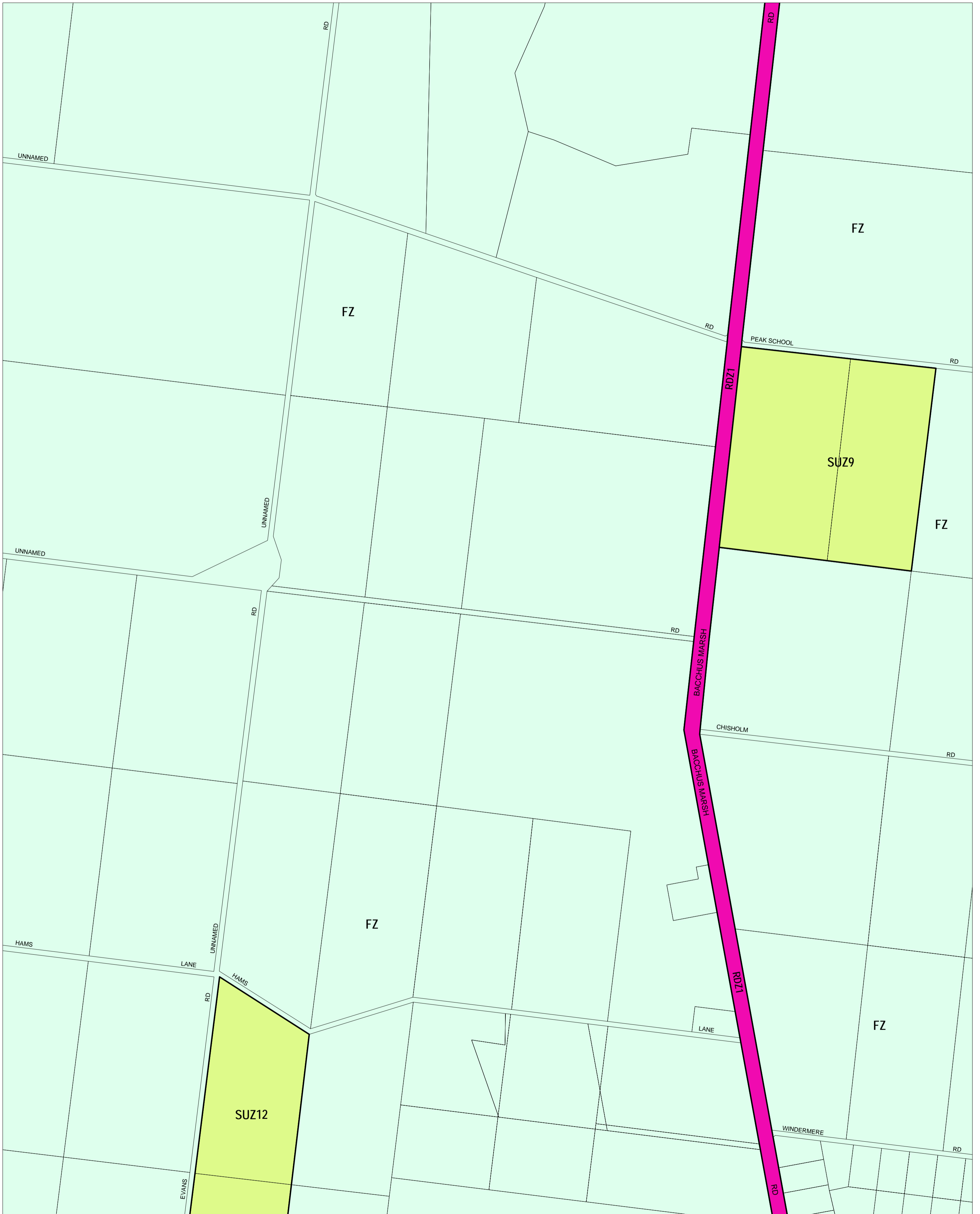
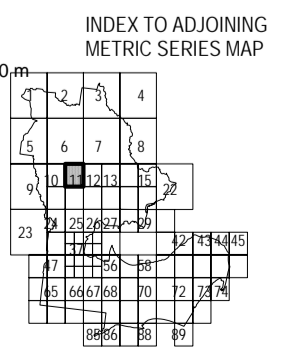
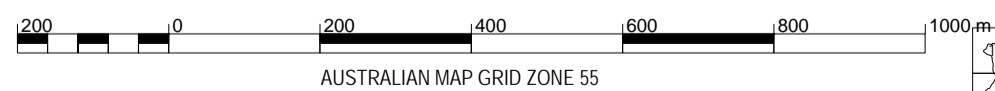


GREATER GEELONG PLANNING SCHEME - LOCAL PROVISION



This publication is copyright. No part may be reproduced by any process except in accordance with the provisions of the Copyright Act. © State of Victoria. This map should be read in conjunction with additional Planning Overlay Maps (if applicable) as indicated on the INDEX TO MAPS.

Public Land	Road Zone - Category 1
Rural	Farming Zone
Special Purpose	Special Use Zone - Schedule 9
	Special Use Zone - Schedule 12



Printed: 8/12/2008

AMENDMENT C160