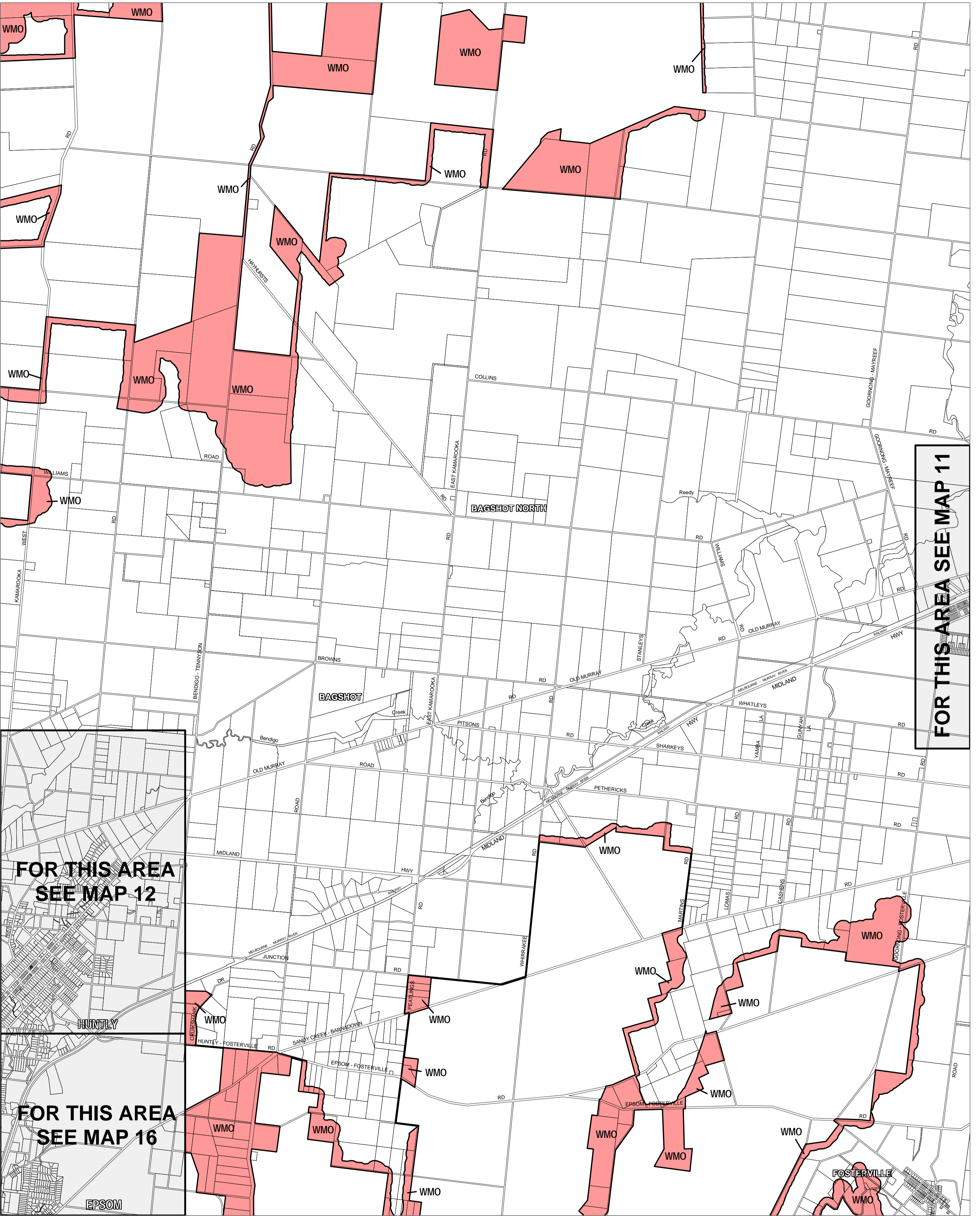


GREATER BENDIGO PLANNING SCHEME - LOCAL PROVISION



FOR THIS AREA SEE MAP 11

**FOR THIS AREA
SEE MAP 12**

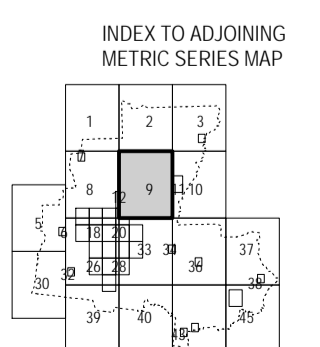
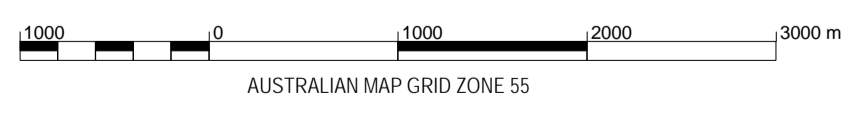
**FOR THIS AREA
SEE MAP 16**

This publication is copyright. No part may be reproduced by any process except in accordance with the provisions of the Copyright Act. © State of Victoria.

This map should be read in conjunction with additional Planning Overlay Maps (if applicable) as indicated on the INDEX TO MAPS.

Overlays

- WMO Wildfire Management Overlay



Printed: 25/6/2007

AMENDMENT C44