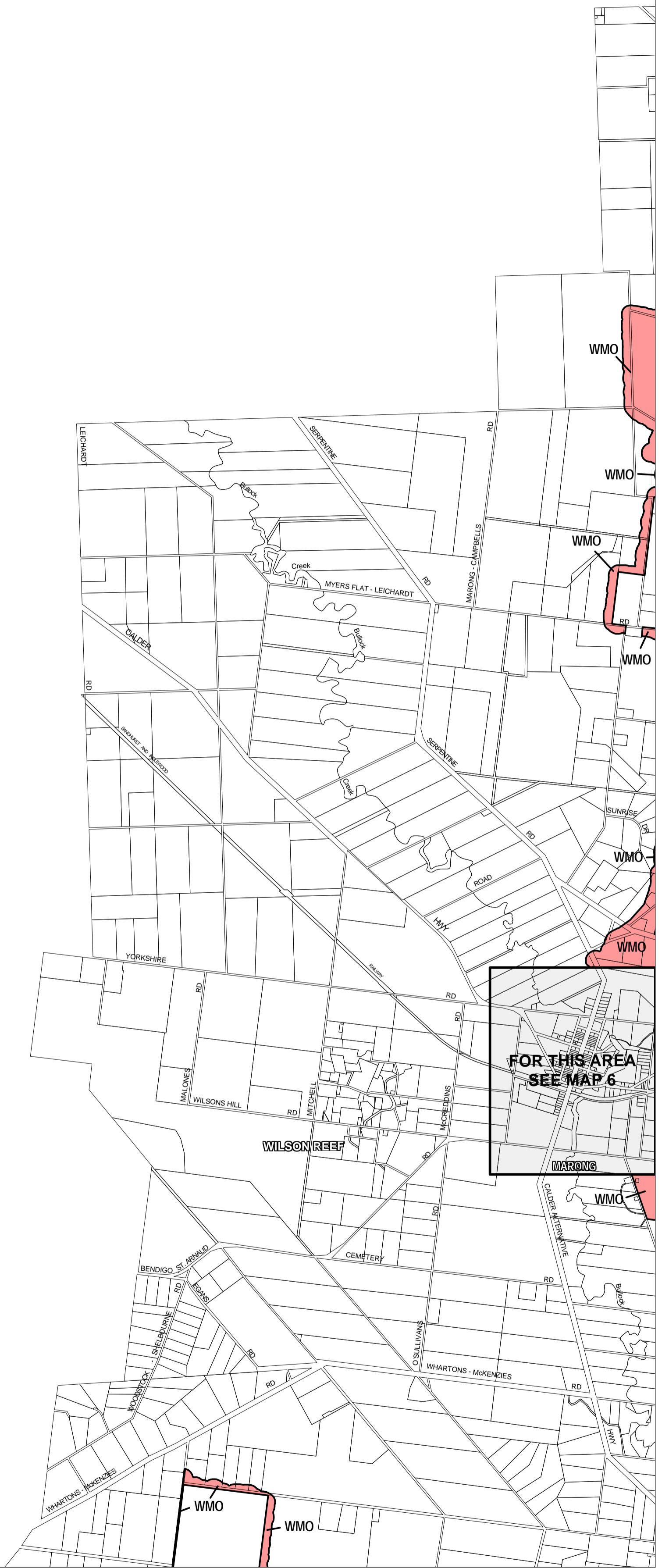


# GREATER BENDIGO PLANNING SCHEME - LOCAL PROVISION

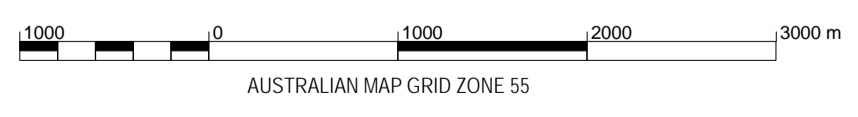


**FOR THIS AREA  
SEE MAP 6**

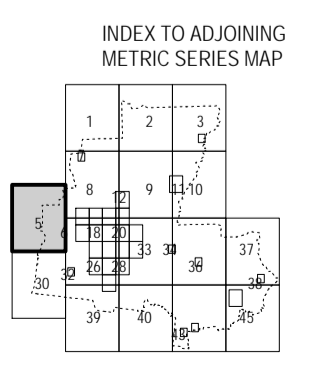
This publication is copyright. No part may be reproduced by any process except in accordance with the provisions of the Copyright Act. © State of Victoria.

This map should be read in conjunction with additional Planning Overlay Maps (if applicable) as indicated on the INDEX TO MAPS.

**Overlays**  
WMO Wildfire Management Overlay



AUSTRALIAN MAP GRID ZONE 55



Printed: 25/6/2007

**AMENDMENT C44**