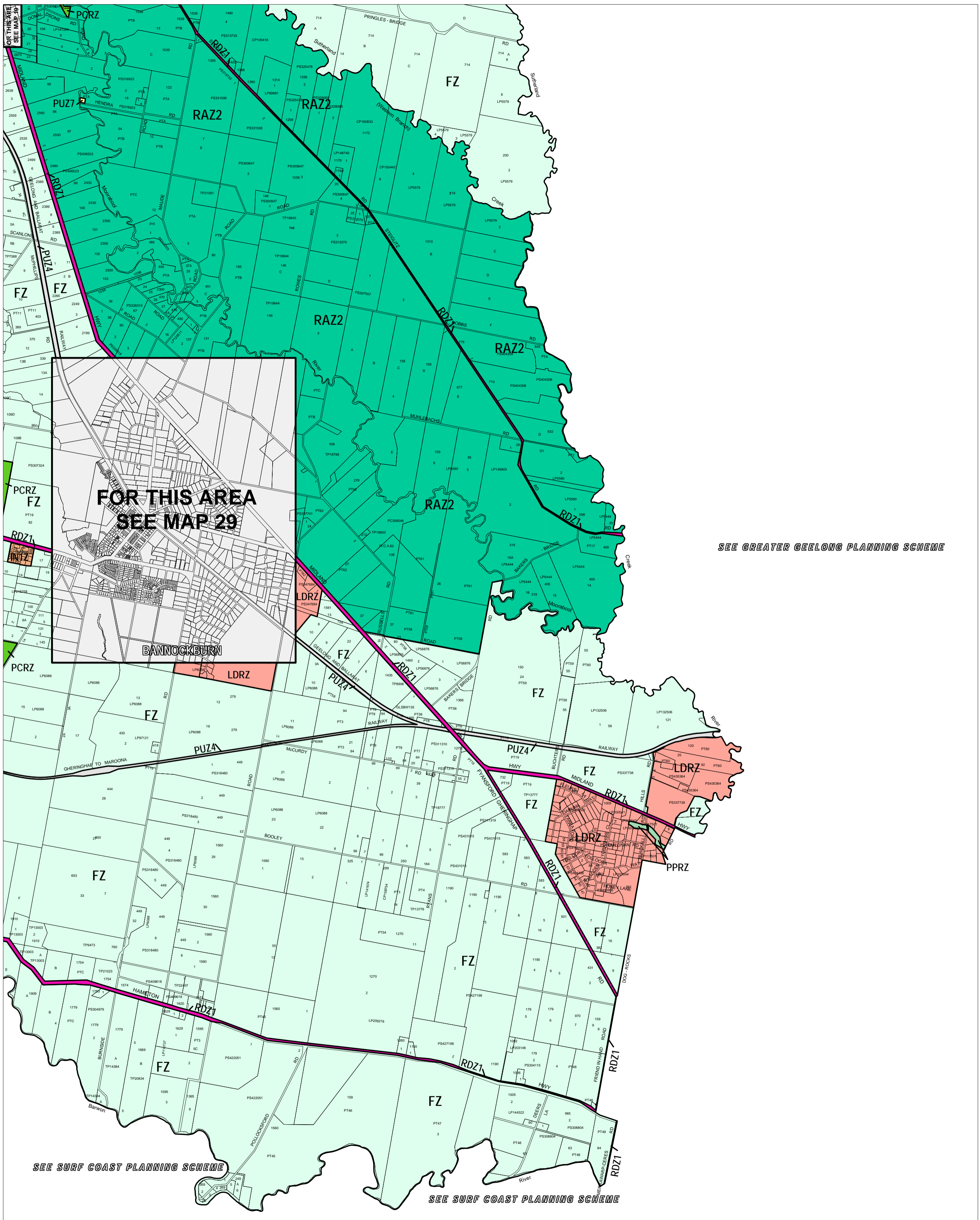
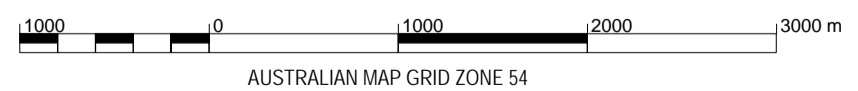


# GOLDEN PLAINS PLANNING SCHEME - LOCAL PROVISION

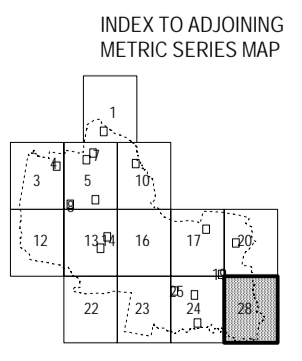


This publication is copyright. No part may be reproduced by any process except in accordance with the provisions of the Copyright Act. © State of Victoria. This map should be read in conjunction with additional Planning Overlay Maps (if applicable) as indicated on the INDEX TO MAPS.

| Industrial                            |    | Rural                            |      |
|---------------------------------------|----|----------------------------------|------|
| Industrial 1 Zone                     | FZ | Farming Zone                     | RAZ2 |
| Public Land                           |    | Rural Activity Zone - Schedule 2 |      |
| Public Conservation And Resource Zone |    |                                  |      |
| Public Park And Recreation Zone       |    |                                  |      |
| Public Use Zone - Other Public Use    |    |                                  |      |
| Public Use Zone - Transport           |    |                                  |      |
| Road Zone - Category 1                |    |                                  |      |
| Residential                           |    |                                  |      |
| Low Density Residential Zone          |    |                                  |      |



AUSTRALIAN MAP GRID ZONE 54



Printed: 3/7/2009

AMENDMENT C44