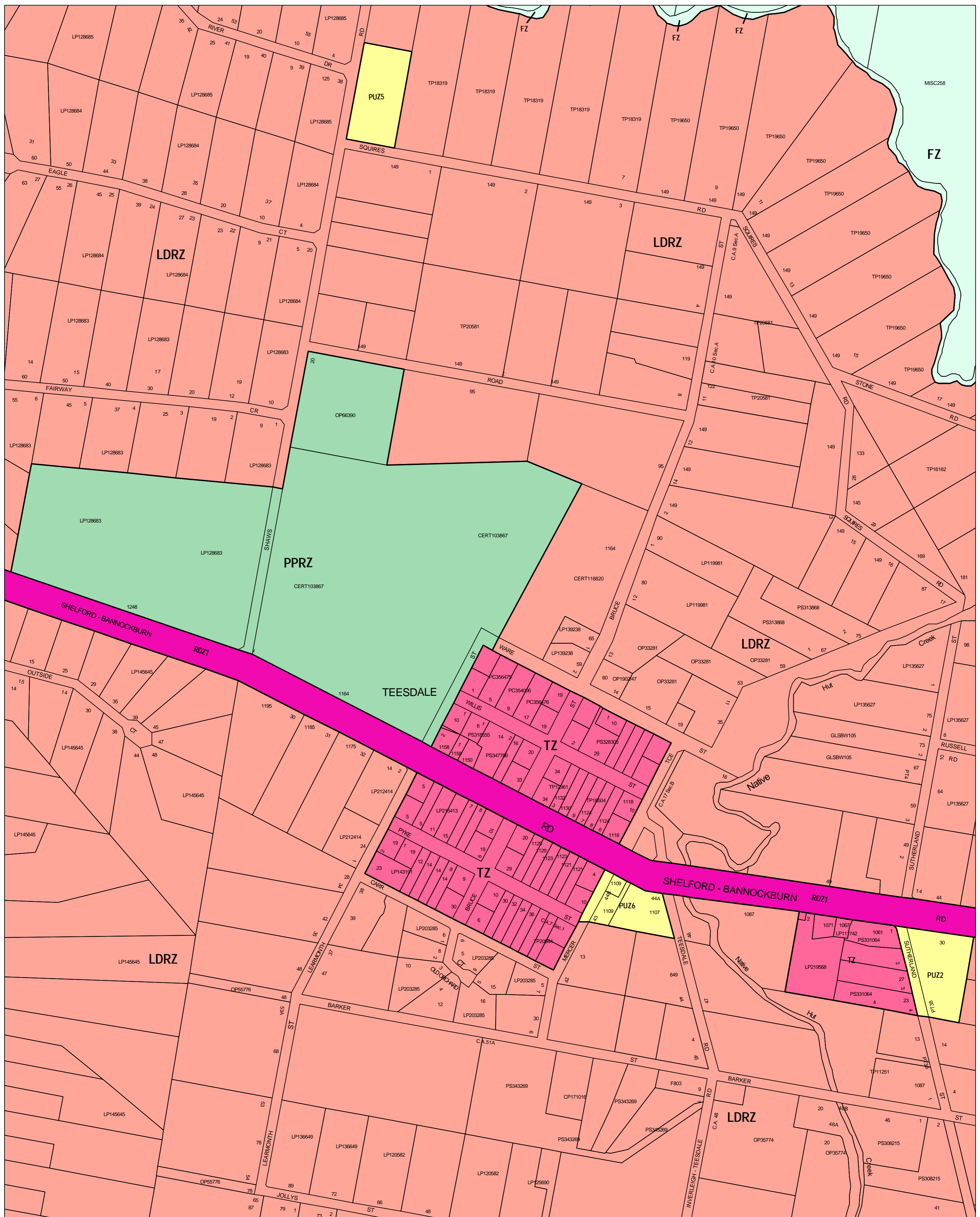


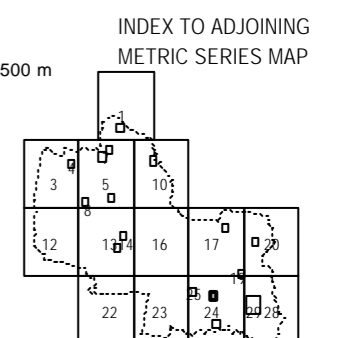
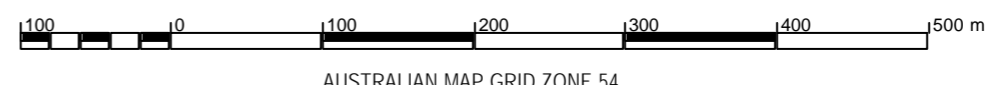
GOLDEN PLAINS PLANNING SCHEME - LOCAL PROVISION



This publication is copyright. No part may be reproduced by any process except in accordance with the provisions of the Copyright Act 1968 State of Victoria.

This map should be read in conjunction with additional Planning Overlay Maps (if applicable) as indicated on the INDEX TO MAPS.

Public Land	
	Public Park And Recreation Zone
	Public Use Zone - Cemetery/Crematorium
	Public Use Zone - Education
	Public Use Zone - Local Government
Residential	
	Low Density Residential Zone
	Township Zone
Rural	
	Farming Zone



Printed: 11/7/2007

AMENDMENT C50

ZONES

MAP No 26