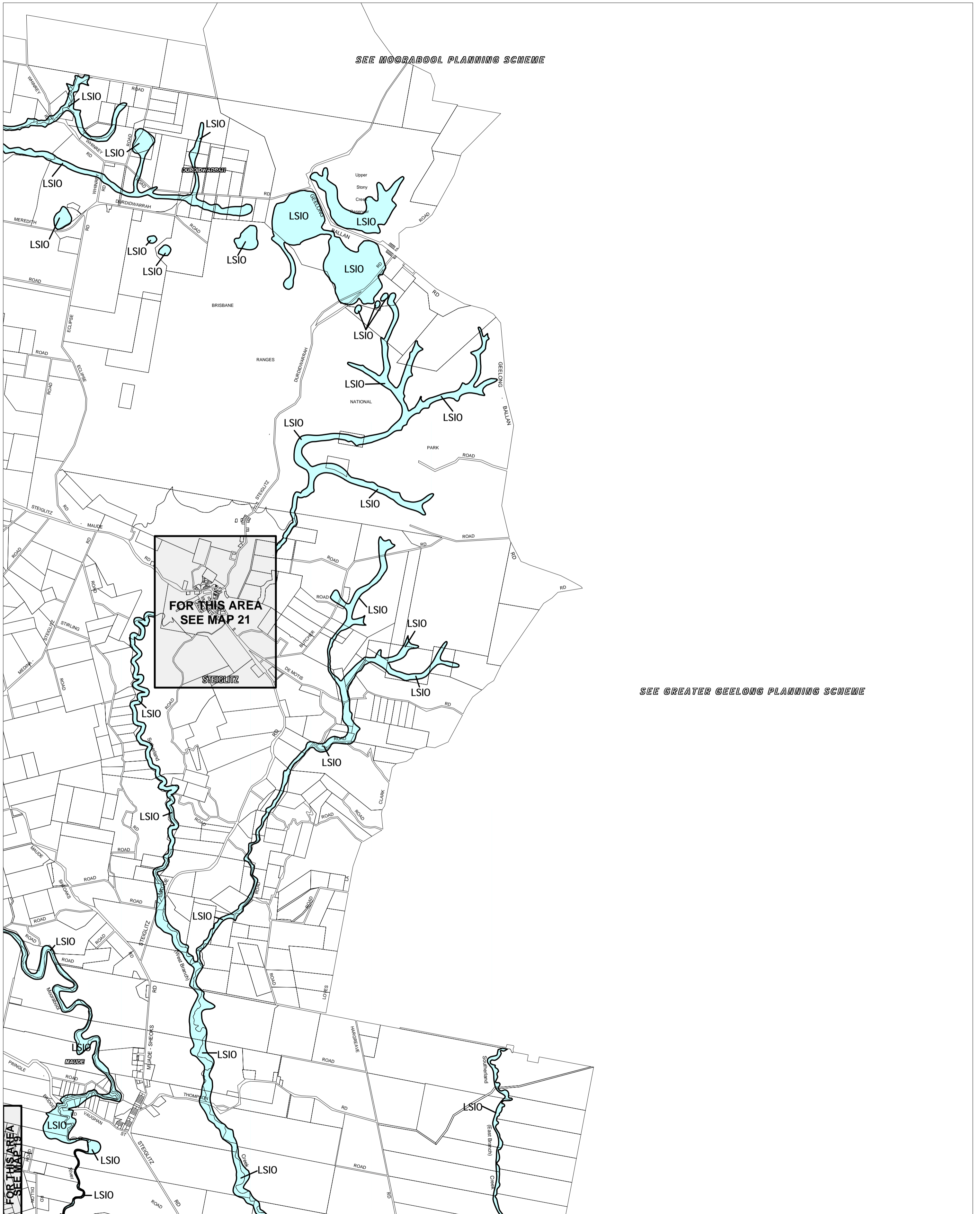


# GOLDEN PLAINS PLANNING SCHEME - LOCAL PROVISION

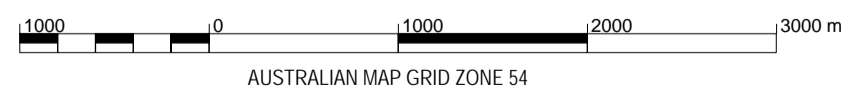


FOR THIS AREA SEE MAP 19

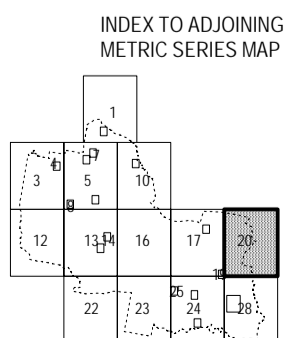
This publication is copyright. No part may be reproduced by any process except in accordance with the provisions of the Copyright Act. © State of Victoria. This map should be read in conjunction with additional Planning Overlay Maps (if applicable) as indicated on the INDEX TO MAPS.

**Overlays**

- Floodway Overlay
- Land Subject To Inundation Overlay



AUSTRALIAN MAP GRID ZONE 54



Printed: 5/3/2009

**AMENDMENT C14**