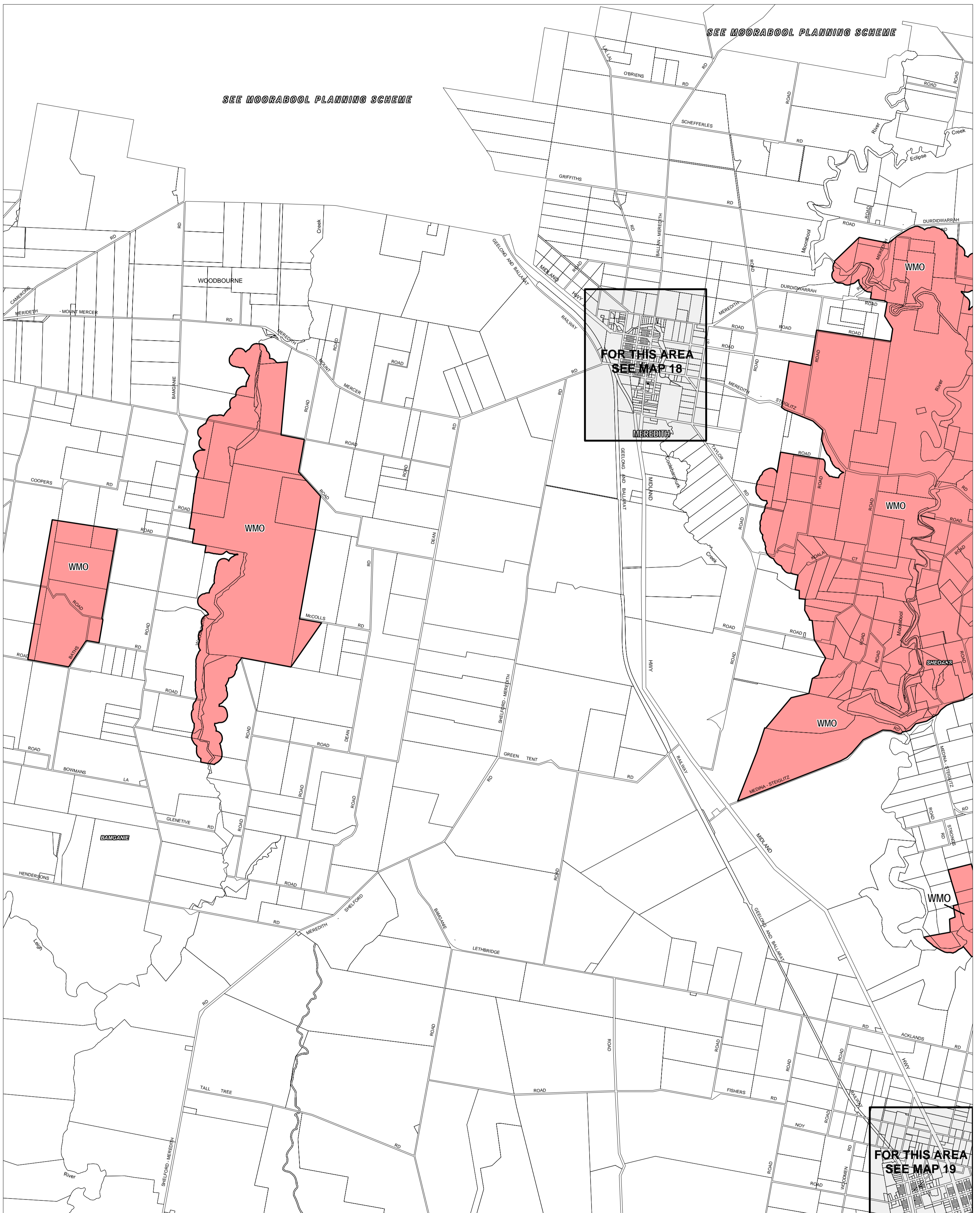


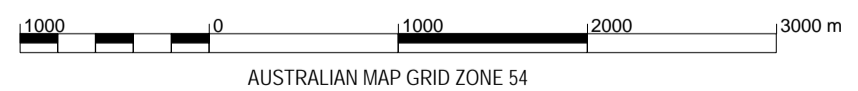
GOLDEN PLAINS PLANNING SCHEME - LOCAL PROVISION



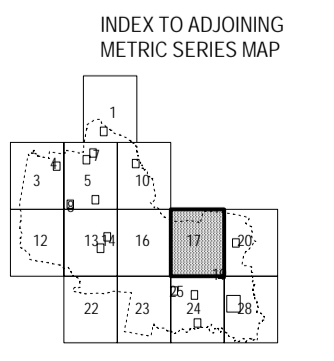
This publication is copyright. No part may be reproduced by any process except in accordance with the provisions of the Copyright Act. © State of Victoria. This map should be read in conjunction with additional Planning Overlay Maps (if applicable) as indicated on the INDEX TO MAPS.

Overlays

WMO Wildfire Management Overlay



AUSTRALIAN MAP GRID ZONE 54



Printed: 4/12/2008

AMENDMENT C29