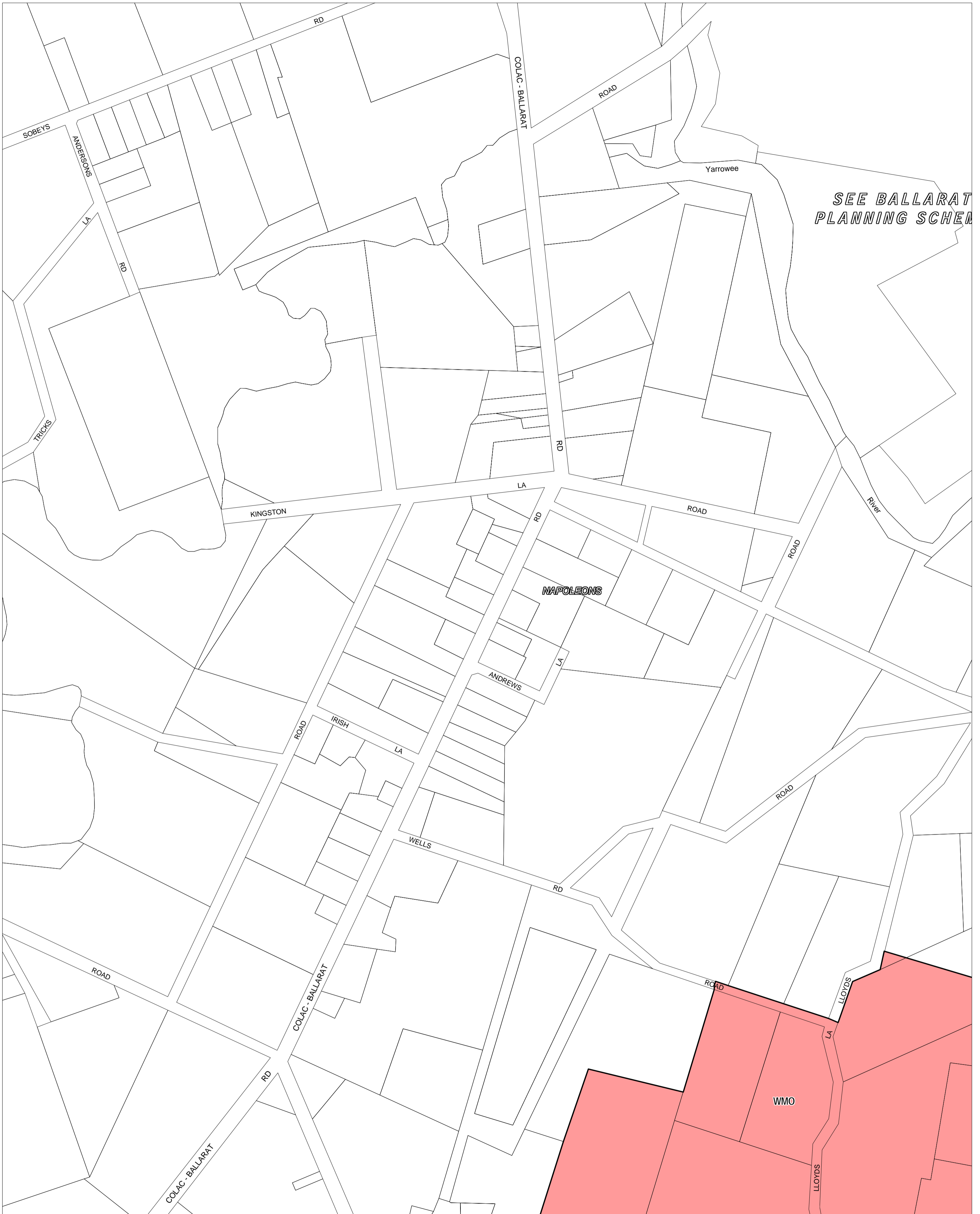


# GOLDEN PLAINS PLANNING SCHEME - LOCAL PROVISION



SEE BALLARAT  
PLANNING SCHEME

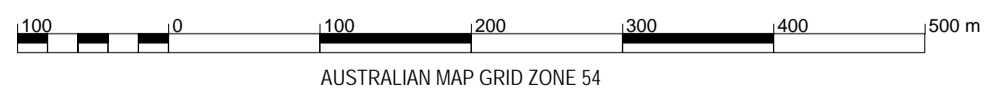
WMO

This publication is copyright. No part may be reproduced by any process except in accordance with the provisions of the Copyright Act. © State of Victoria.

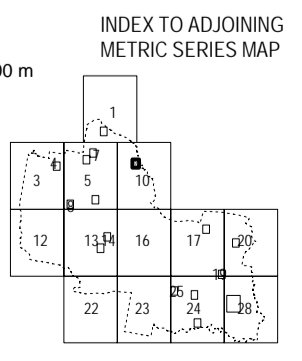
This map should be read in conjunction with additional Planning Overlay Maps (if applicable) as indicated on the INDEX TO MAPS.

**Overlays**

- WMO Wildfire Management Overlay



AUSTRALIAN MAP GRID ZONE 54



Printed: 4/12/2008

AMENDMENT C29