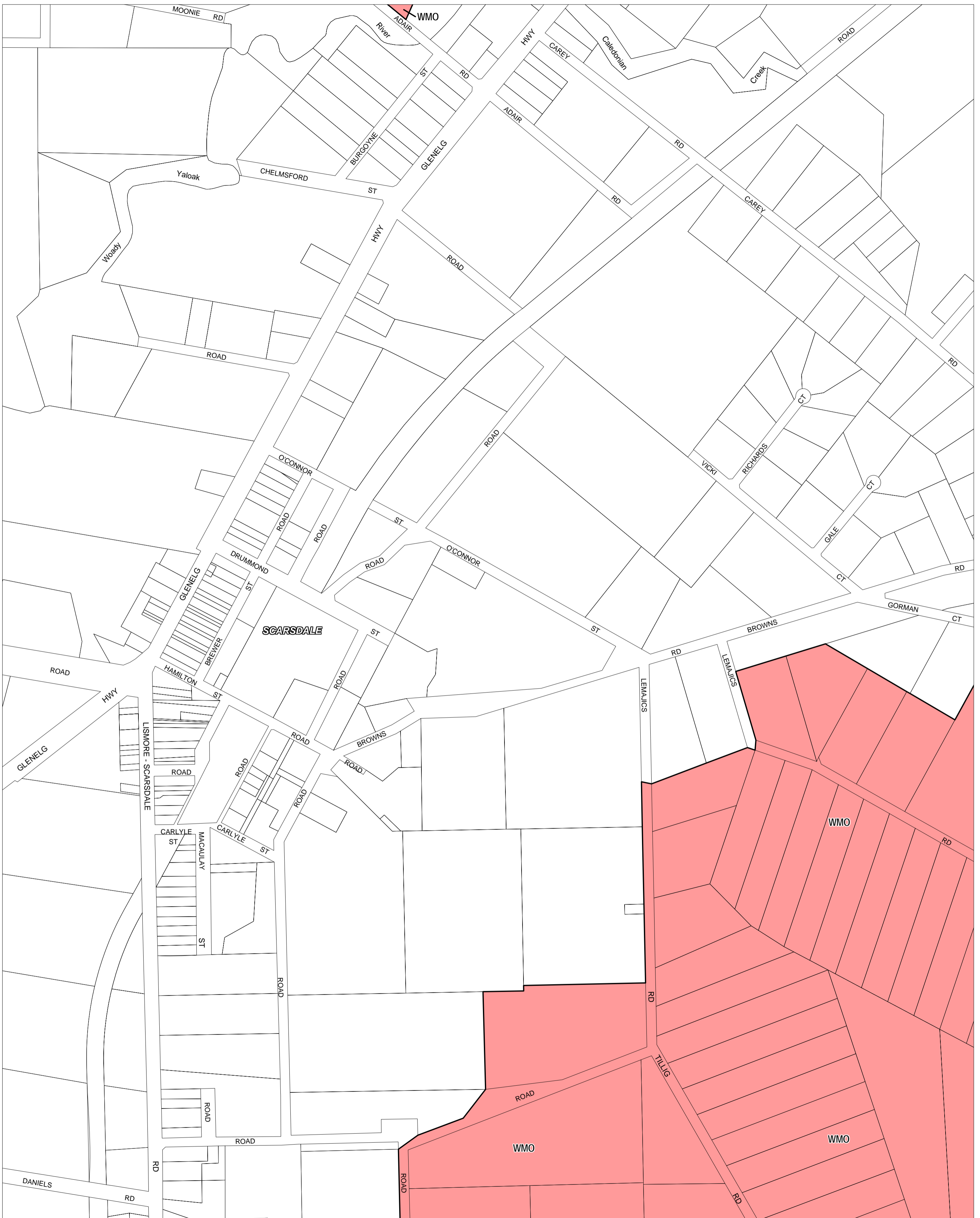


# GOLDEN PLAINS PLANNING SCHEME - LOCAL PROVISION

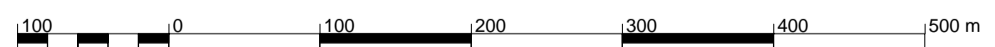


This publication is copyright. No part may be reproduced by any process except in accordance with the provisions of the Copyright Act. © State of Victoria.

This map should be read in conjunction with additional Planning Overlay Maps (if applicable) as indicated on the INDEX TO MAPS.

## Overlays

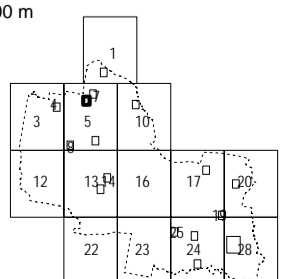
**wmo** Wildfire Management Overlay



AUSTRALIAN MAP GRID ZONE 54



## INDEX TO ADJOINING METRIC SERIES MAP



Printed: 4/12/2008

**AMENDMENT C29**