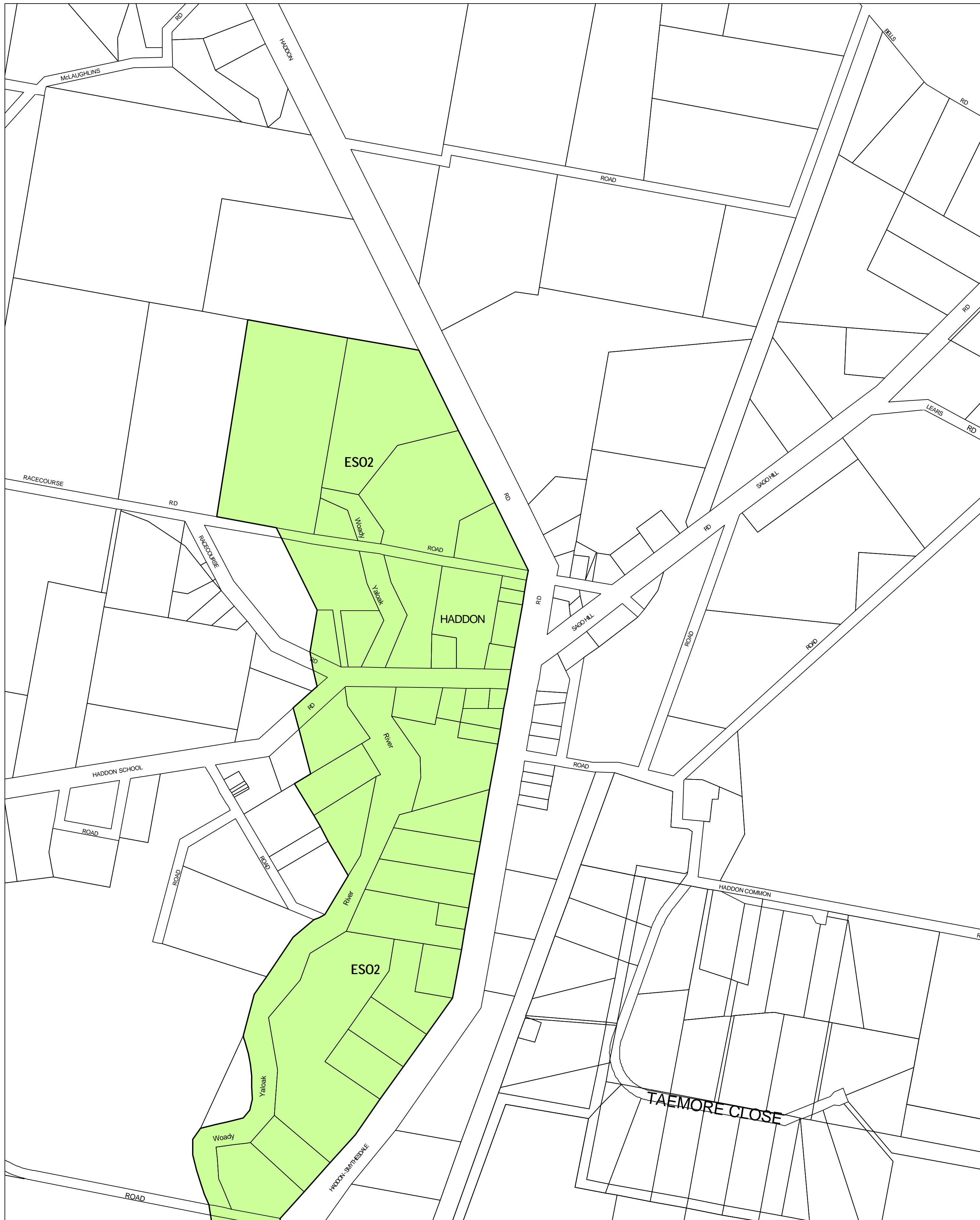


# GOLDEN PLAINS PLANNING SCHEME - LOCAL PROVISION



This publication is copyright. No part may be reproduced by any process except in accordance with the provisions of the Copyright Act 1968, State of Victoria.



This map should be read in conjunction with additional Planning Overlay Maps (if applicable) as indicated on the INDEX TO MAPS.

**Overlays**

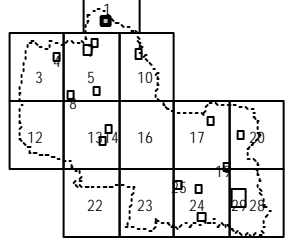
**ES02** Environmental Significance Overlay - Schedule 2

100 200 300 400 500 m

AUSTRALIAN MAP GRID ZONE 54

INDEX TO ADJOINING METRIC SERIES MAP



Printed: 30/7/2007

**AMENDMENT C8**