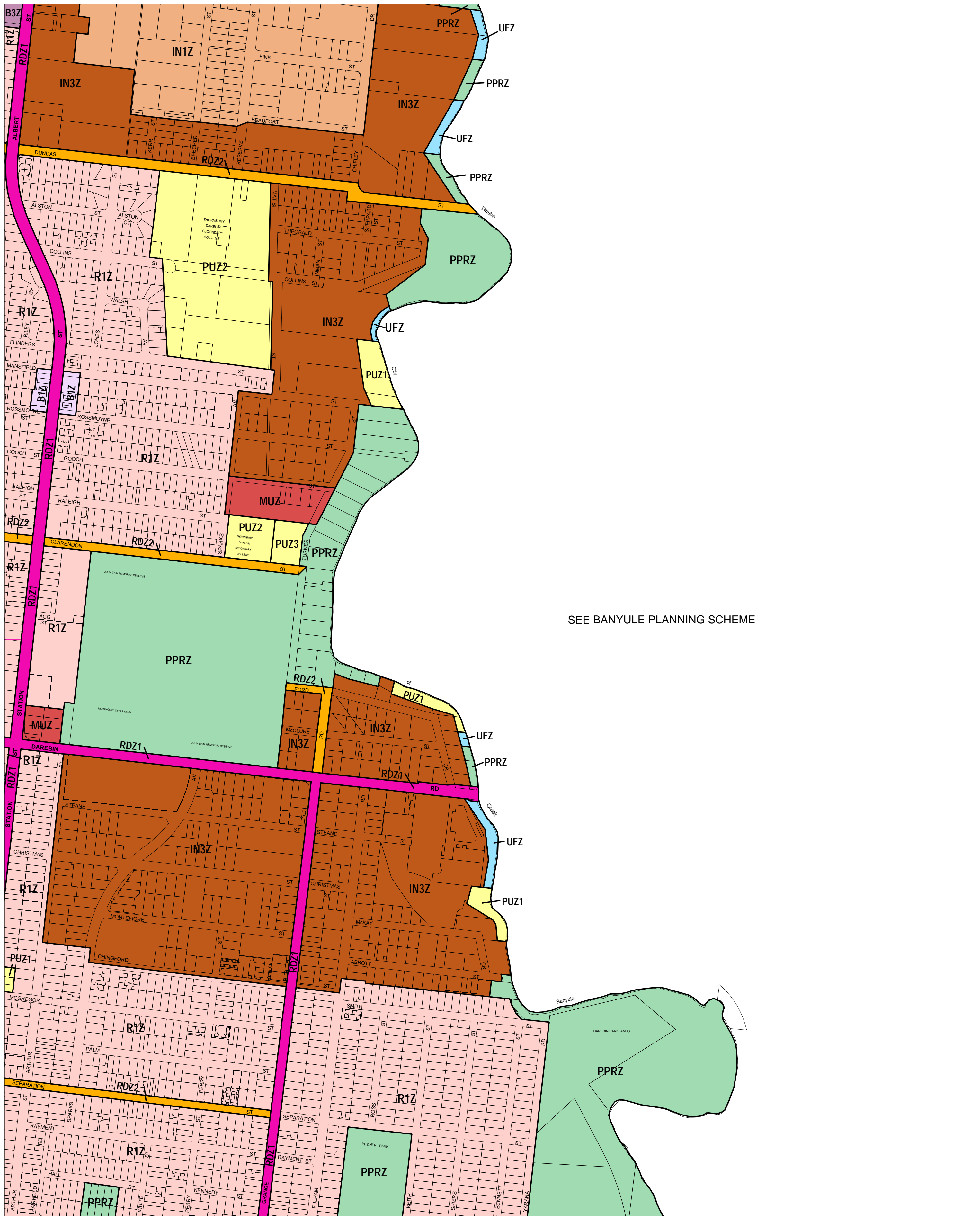


DAREBIN PLANNING SCHEME - LOCAL PROVISION

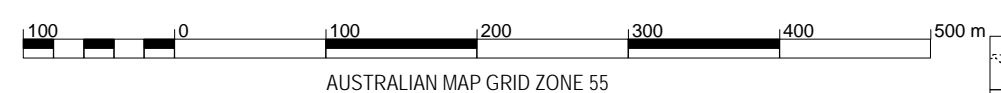


SEE BANYULE PLANNING SCHEME

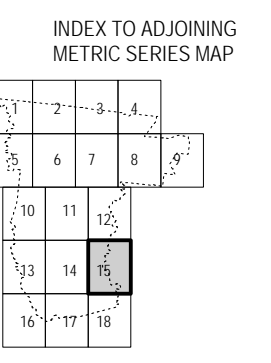
This publication is copyright. No part may be reproduced by any process except in accordance with the provisions of the Copyright Act. © State of Victoria.

This map should be read in conjunction with additional Planning Overlay Maps (if applicable) as indicated on the INDEX TO MAPS.

Business	Public Use Zone - Service And Utility
B1Z Business 1 Zone	PUZ1 Public Use Zone - Service And Utility
B3Z Business 3 Zone	
Industrial	Residential
IN1Z Industrial 1 Zone	RDZ1 Road Zone - Category 1
IN3Z Industrial 3 Zone	RDZ2 Road Zone - Category 2
Public Land	Special Purpose
PPRZ Public Park And Recreation Zone	MUZ Mixed Use Zone
PUZ2 Public Use Zone - Education	R1Z Residential 1 Zone
PUZ3 Public Use Zone - Health And Community	UFZ Urban Floodway Zone



AUSTRALIAN MAP GRID ZONE 55



Printed: 19/9/2008

AMENDMENT C83