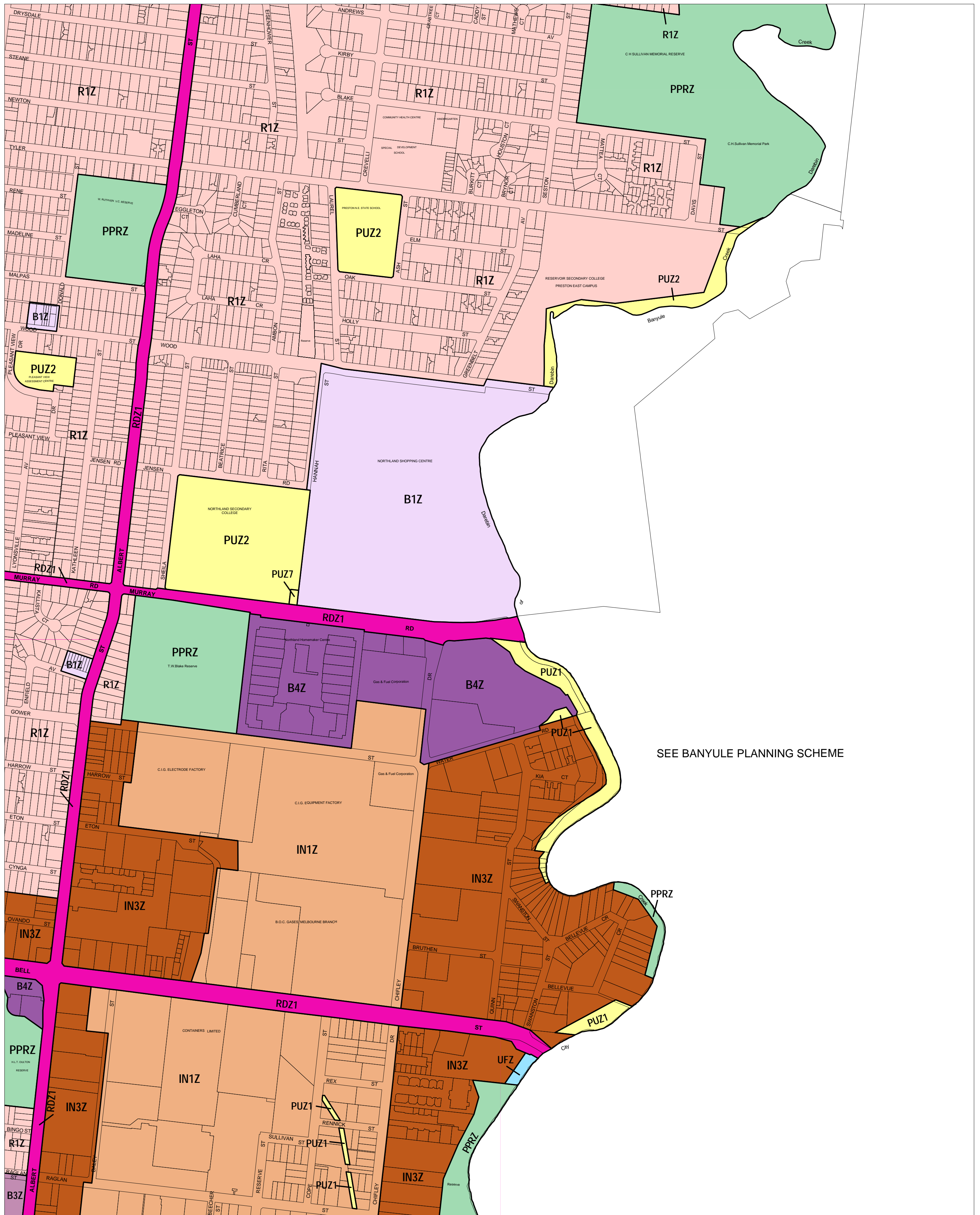


# DAREBIN PLANNING SCHEME - LOCAL PROVISION

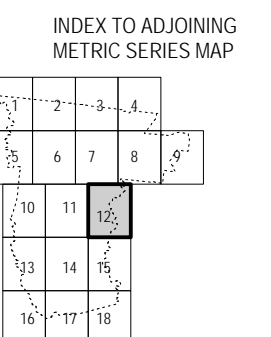
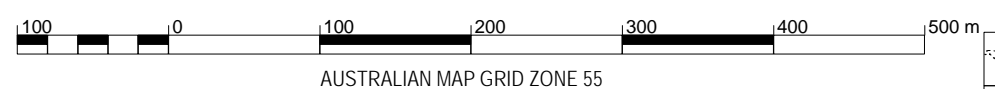


SEE BANYULE PLANNING SCHEME

This publication is copyright. No part may be reproduced by any process except in accordance with the provisions of the Copyright Act. © State of Victoria.

This map should be read in conjunction with additional Planning Overlay Maps (if applicable) as indicated on the INDEX TO MAPS.

Business	Public Land	Public Use Zone - Service And Utility
B1Z Business 1 Zone	PPRZ Public Park And Recreation Zone	PUZ1 Public Use Zone - Service And Utility
B2Z Business 2 Zone	PUZ2 Public Use Zone - Education	
B3Z Business 3 Zone	PUZ3 Public Use Zone - Other Public Use	
B4Z Business 4 Zone		
Industrial	Residential	Road Zone - Category 1
IN1Z Industrial 1 Zone	R1Z Residential 1 Zone	RDZ1 Road Zone - Category 1
IN2Z Industrial 2 Zone	Special Purpose	
IN3Z Industrial 3 Zone	UFZ Urban Floodway Zone	



Printed: 19/9/2008

AMENDMENT C83