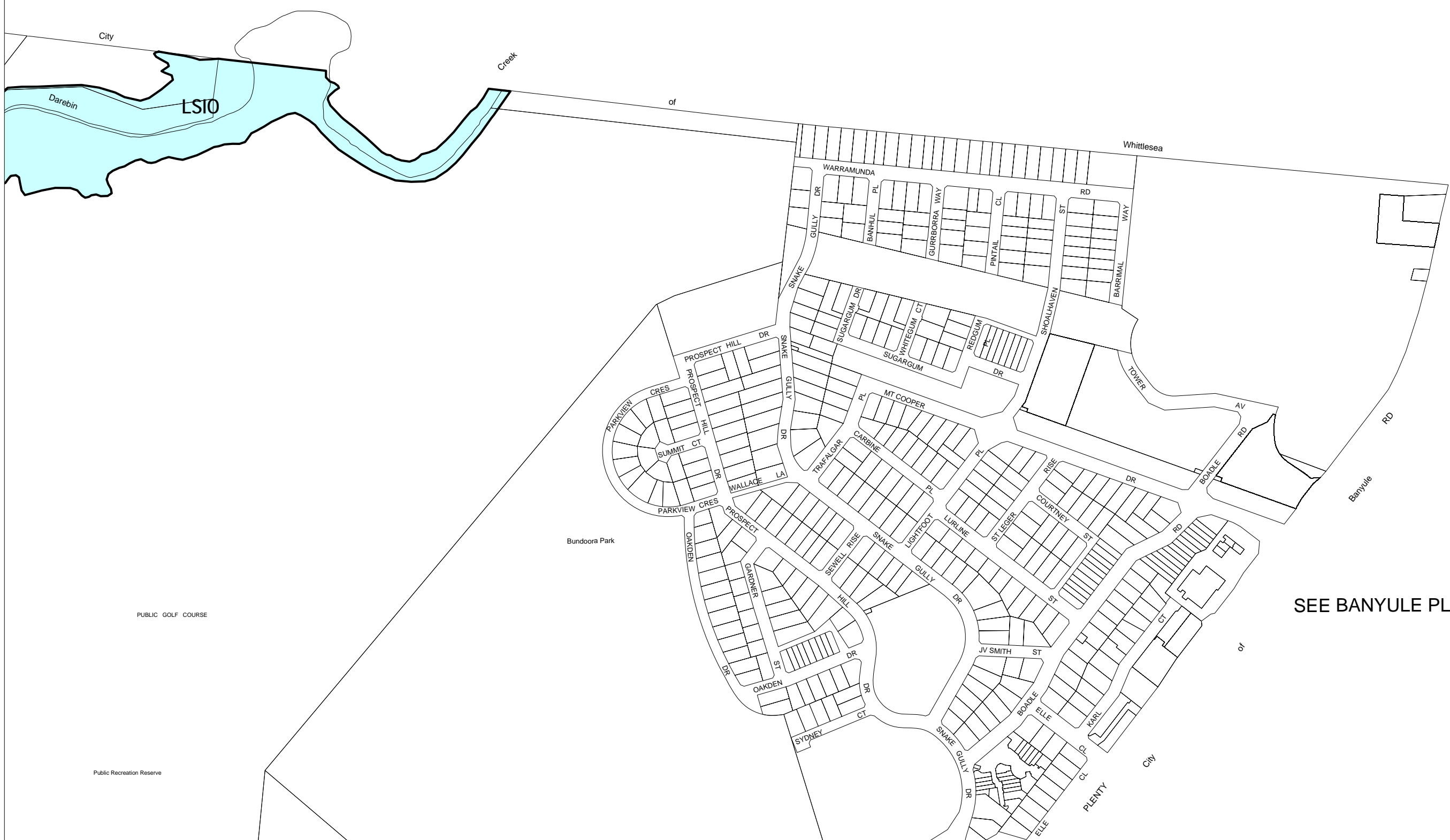


DAREBIN PLANNING SCHEME - LOCAL PROVISION

SEE WHITTLESEA PLANNING SCHEME

SEE BANYULE PLANNING SCHEME

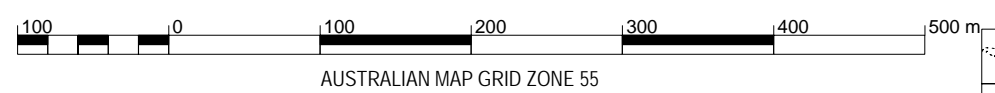


This publication is copyright. No part may be reproduced by any process except in accordance with the provisions of the Copyright Act. © State of Victoria.

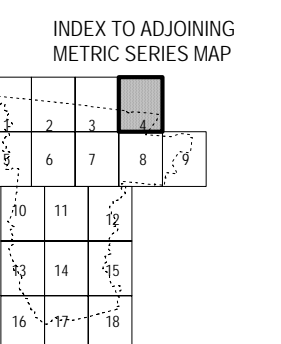
This map should be read in conjunction with additional Planning Overlay Maps (if applicable) as indicated on the INDEX TO MAPS.

Overlays

LSIO Land Subject to Inundation Overlay



AUSTRALIAN MAP GRID ZONE 55



Printed: 27/7/2007