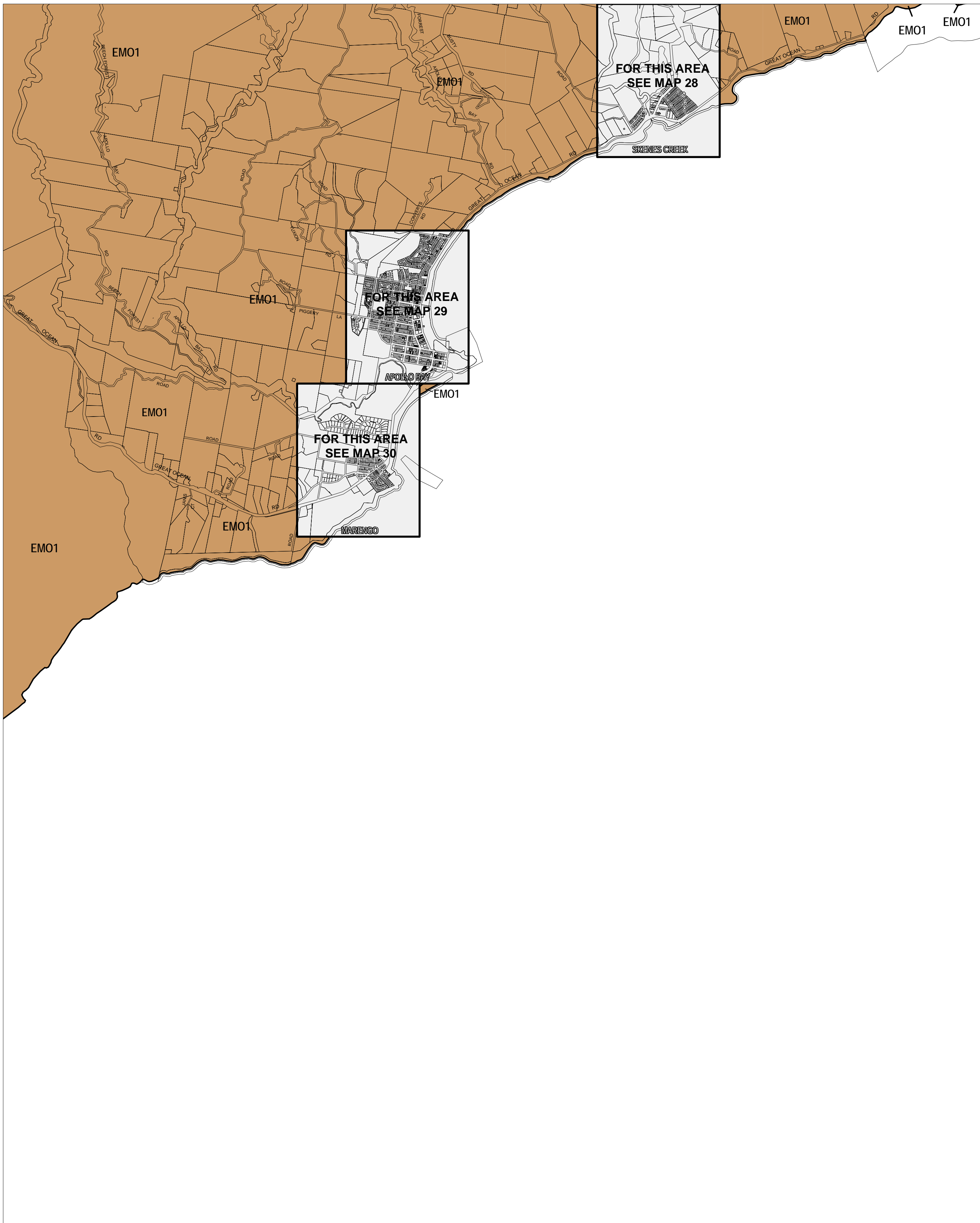



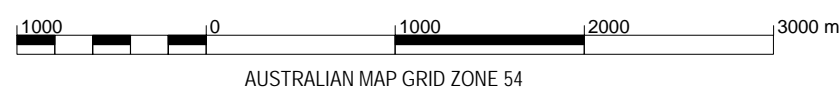
# COLAC OTWAY PLANNING SCHEME - LOCAL PROVISION



This publication is copyright. No part may be reproduced by any process except in accordance with the provisions of the Copyright Act. © State of Victoria.

This map should be read in conjunction with additional Planning Overlay Maps (if applicable) as indicated on the INDEX TO MAPS.

Overlays	
	Erosion Management Overlay - Schedule 1



AUSTRALIAN MAP GRID ZONE 54



INDEX TO ADJOINING METRIC SERIES MAP

	1	2	4
	5	9	12
14	15	16	18
19	20	21	26
25	26	27	

Printed: 26/9/2007

AMENDMENT C8