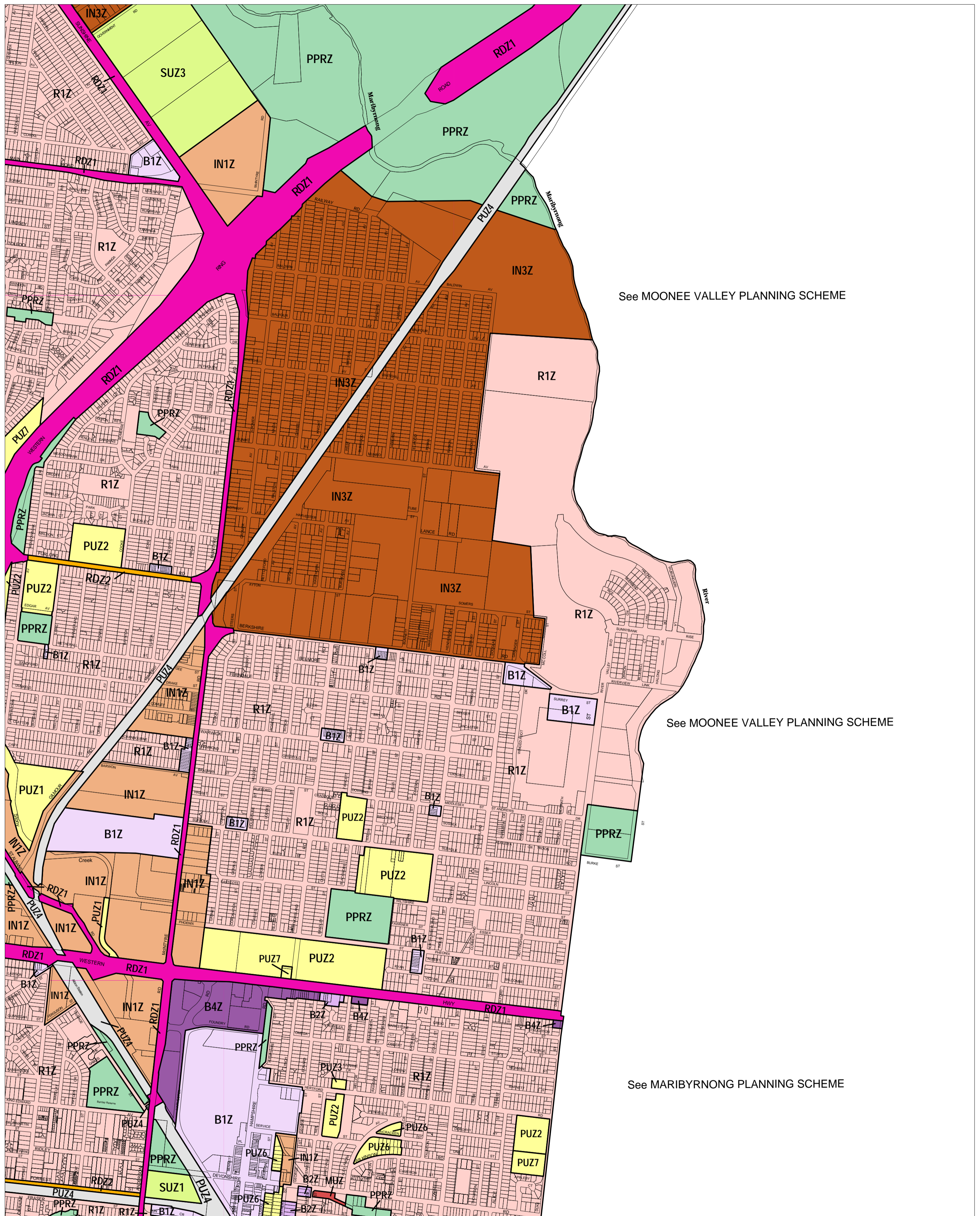


# BRIMBANK PLANNING SCHEME - LOCAL PROVISION



See MOONEE VALLEY PLANNING SCHEME

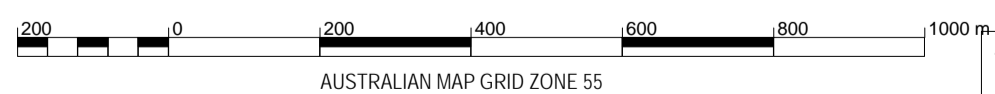
See MOONEE VALLEY PLANNING SCHEME

See MARIBYRNONG PLANNING SCHEME

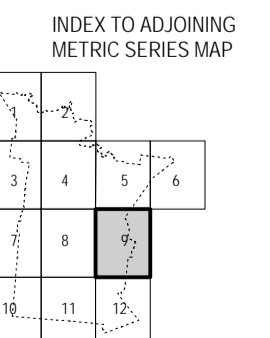
This publication is copyright. No part may be reproduced by any process except in accordance with the provisions of the Copyright Act. © State of Victoria.

This map should be read in conjunction with additional Planning Overlay Maps (if applicable) as indicated on the INDEX TO MAPS.

Business	Public Use Zone - Local Government	Special Purpose
B1Z Business 1 Zone	PUZ6	SUZ1 Special Use Zone - Schedule 1
B2Z Business 2 Zone	PUZ7 Public Use Zone - Other Public Use	SUZ3 Special Use Zone - Schedule 3
B4Z Business 4 Zone	PUZ1 Public Use Zone - Service And Utility	
Industrial	Public Use Zone - Transport	
IN1Z Industrial 1 Zone	PUZ4	
IN3Z Industrial 3 Zone	RDZ1 Road Zone - Category 1	
Public Land	Road Zone - Category 2	
PPRZ Public Park And Recreation Zone	RDZ2	
PUZ2 Public Use Zone - Education	Residential	
PUZ3 Public Use Zone - Health And Community	MUZ Mixed Use Zone	
	R1Z Residential 1 Zone	



AUSTRALIAN MAP GRID ZONE 55



Printed: 7/12/2007

AMENDMENT C95 PT.1