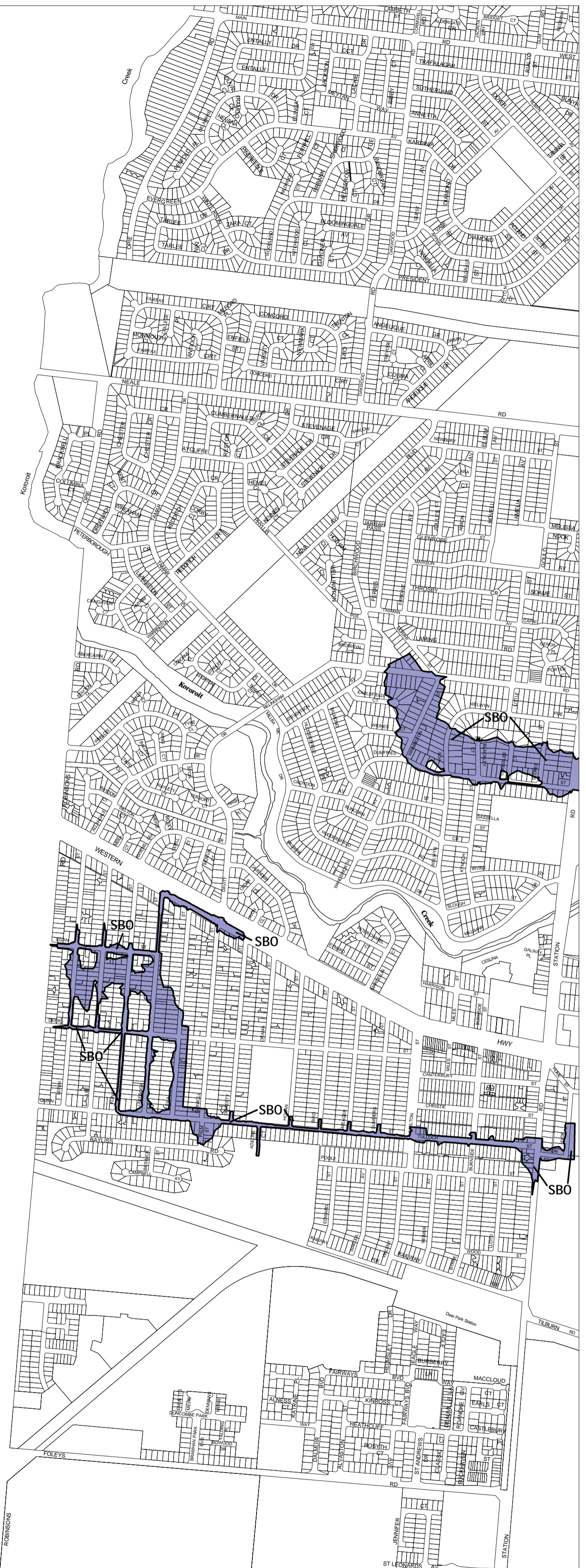


BRIMBANK PLANNING SCHEME - LOCAL PROVISION

See MELTON PLANNING SCHEME

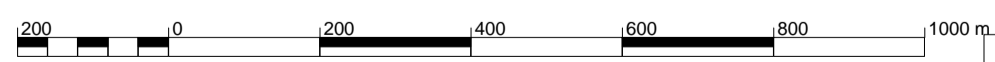
See MELTON PLANNING SCHEME



This publication is copyright. No part may be reproduced by any process except in accordance with the provisions of the Copyright Act. © State of Victoria.

This map should be read in conjunction with additional Planning Overlay Maps (if applicable) as indicated on the INDEX TO MAPS.

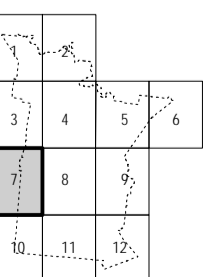
Overlays
SBO Special Building Overlay



AUSTRALIAN MAP GRID ZONE 55



INDEX TO ADJOINING METRIC SERIES MAP



Printed: 27/7/2007

AMENDMENT C3

SPECIAL BUILDING OVERLAY

MAP No 7SBO