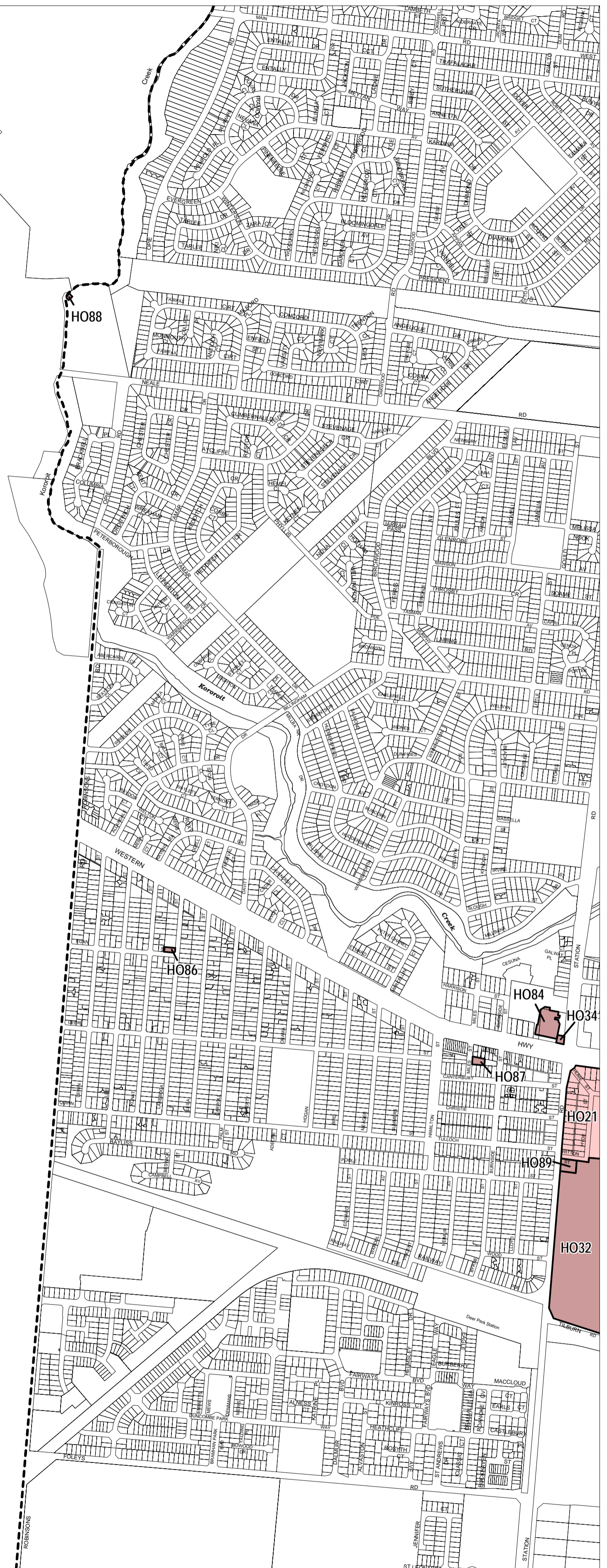


# BRIMBANK PLANNING SCHEME - LOCAL PROVISION

See MELTON PLANNING SCHEME

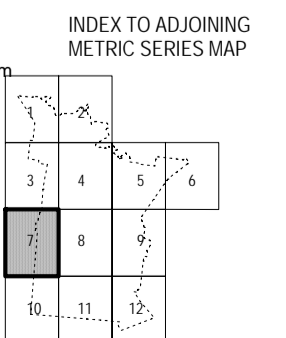
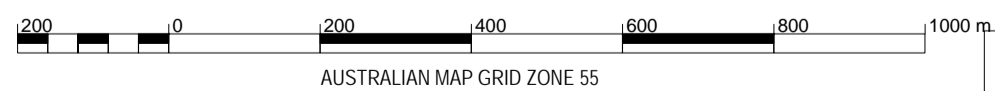
See MELTON PLANNING SCHEME



This publication is copyright. No part may be reproduced by any process except in accordance with the provisions of the Copyright Act. © State of Victoria.

This map should be read in conjunction with additional Planning Overlay Maps (if applicable) as indicated on the INDEX TO MAPS.

**Overlays**  
 HO Heritage Overlay



Printed: 13/5/2008

**AMENDMENT C84 PART 1**

**HERITAGE OVERLAY**

**MAP No 7HO**