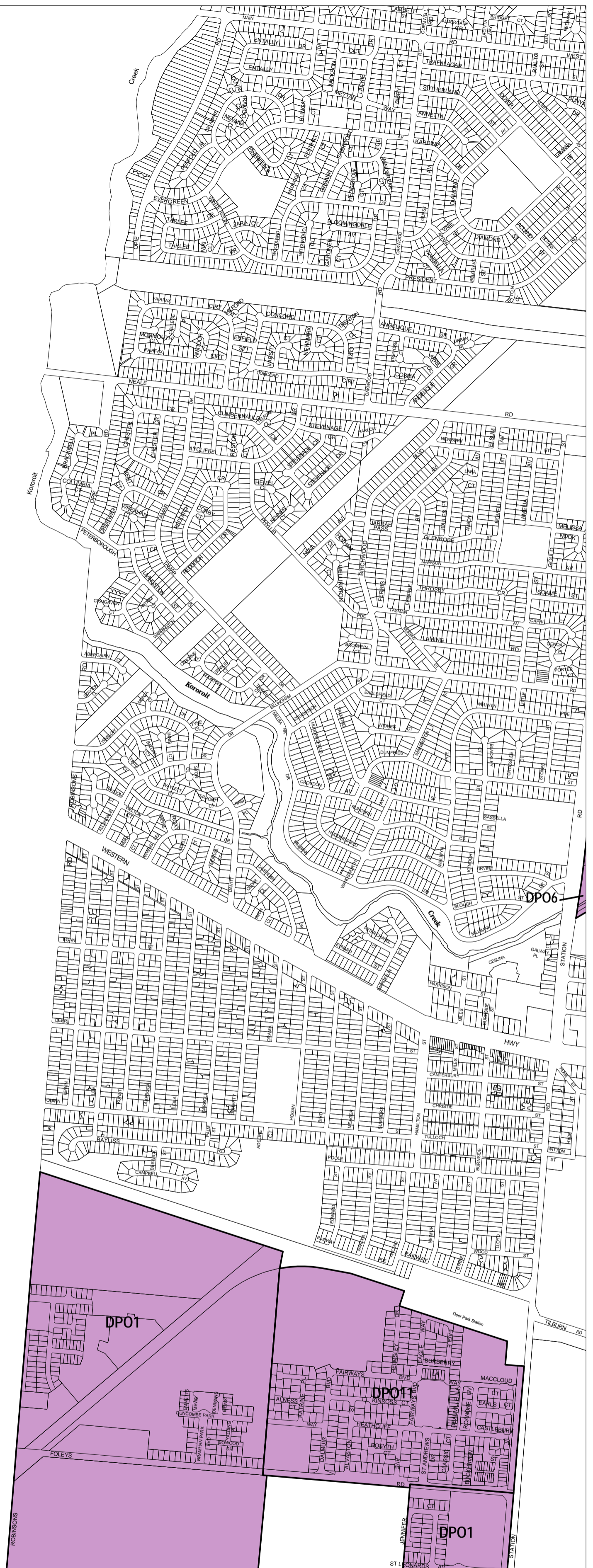


# BRIMBANK PLANNING SCHEME - LOCAL PROVISION

See MELTON PLANNING SCHEME


See MELTON PLANNING SCHEME



This publication is copyright. No part may be reproduced by any process except in accordance with the provisions of the Copyright Act. © State of Victoria.

This map should be read in conjunction with additional Planning Overlay Maps (if applicable) as indicated on the INDEX TO MAPS.

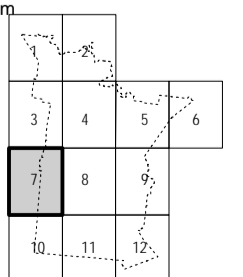
- Overlays**
- DP01 Development Plan Overlay - Schedule 1
  - DP011 Development Plan Overlay - Schedule 11
  - DP06 Development Plan Overlay - Schedule 6



AUSTRALIAN MAP GRID ZONE 55



INDEX TO ADJOINING METRIC SERIES MAP



Printed: 26/7/2007

**AMENDMENT C52**