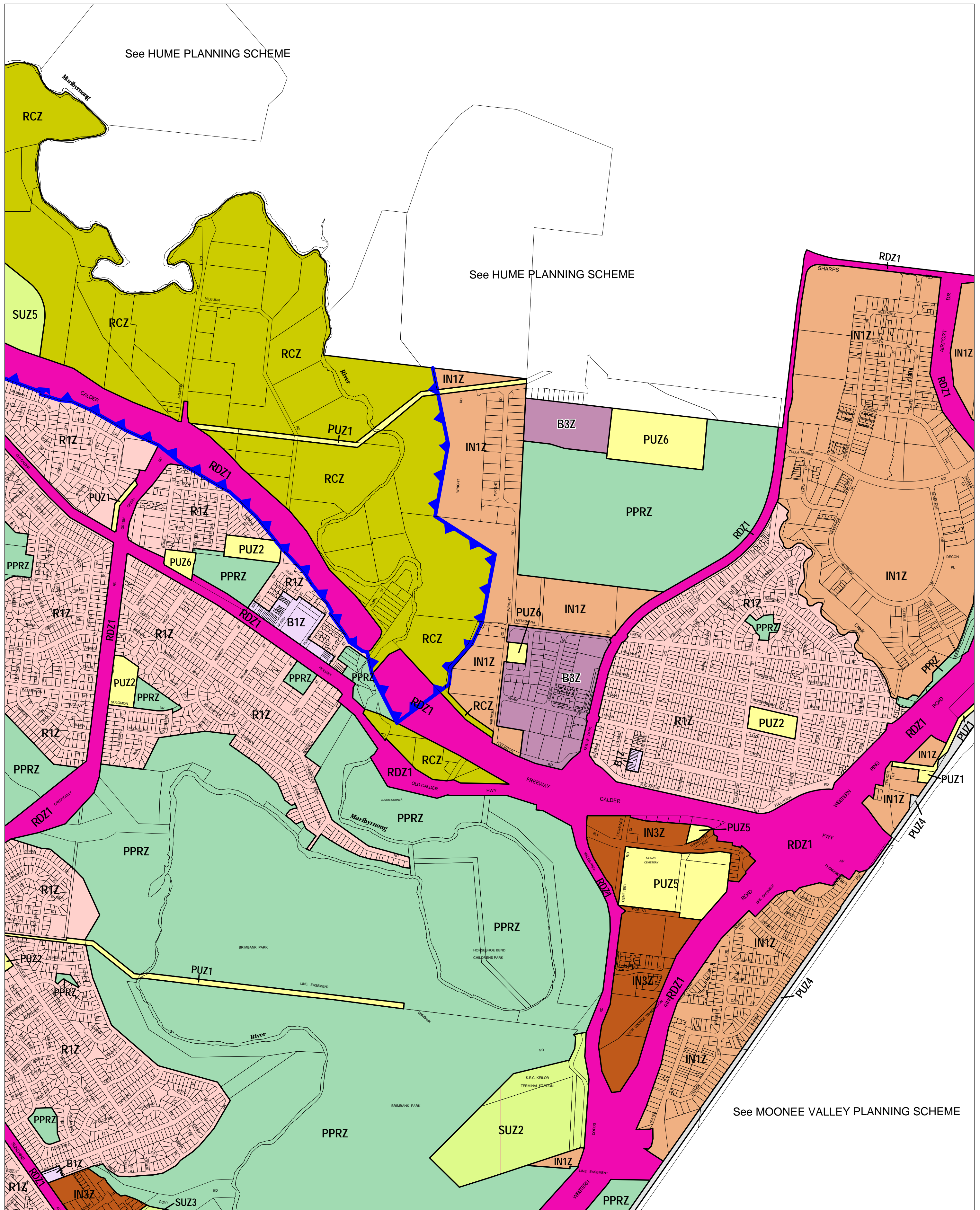


BRIMBANK PLANNING SCHEME - LOCAL PROVISION

See HUME PLANNING SCHEME

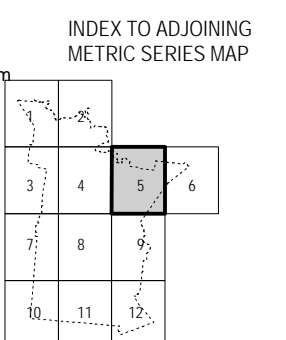
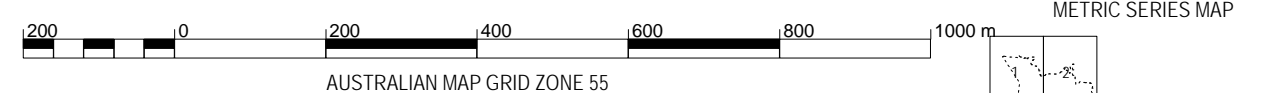
See HUME PLANNING SCHEME

See MOONEE VALLEY PLANNING SCHEME



This publication is copyright. No part may be reproduced by any process except in accordance with the provisions of the Copyright Act. © State of Victoria. This map should be read in conjunction with additional Planning Overlay Maps (if applicable) as indicated on the INDEX TO MAPS.

Business	Public Use Zone - Local Government	Special Use Zone - Schedule 3
B1Z Business 1 Zone	PUZ6	SUZ3
B3Z Business 3 Zone	PUZ1 Public Use Zone - Service And Utility	SUZ5 Special Use Zone - Schedule 5
Industrial	Public Use Zone - Transport	
IN1Z Industrial 1 Zone	PUZ4	
IN3Z Industrial 3 Zone	RDZ1 Road Zone - Category 1	
Public Land	Residential	
PPRZ Public Park And Recreation Zone	R1Z Residential 1 Zone	
PUZ5 Public Use Zone - Cemetery/Crematorium	Rural	
PUZ2 Public Use Zone - Education	SUZ2 Rural Conservation Zone	
	Special Purpose	
	SUZ2 Special Use Zone - Schedule 2	



Printed: 13/11/2008

AMENDMENT C81

ZONES

MAP No 5