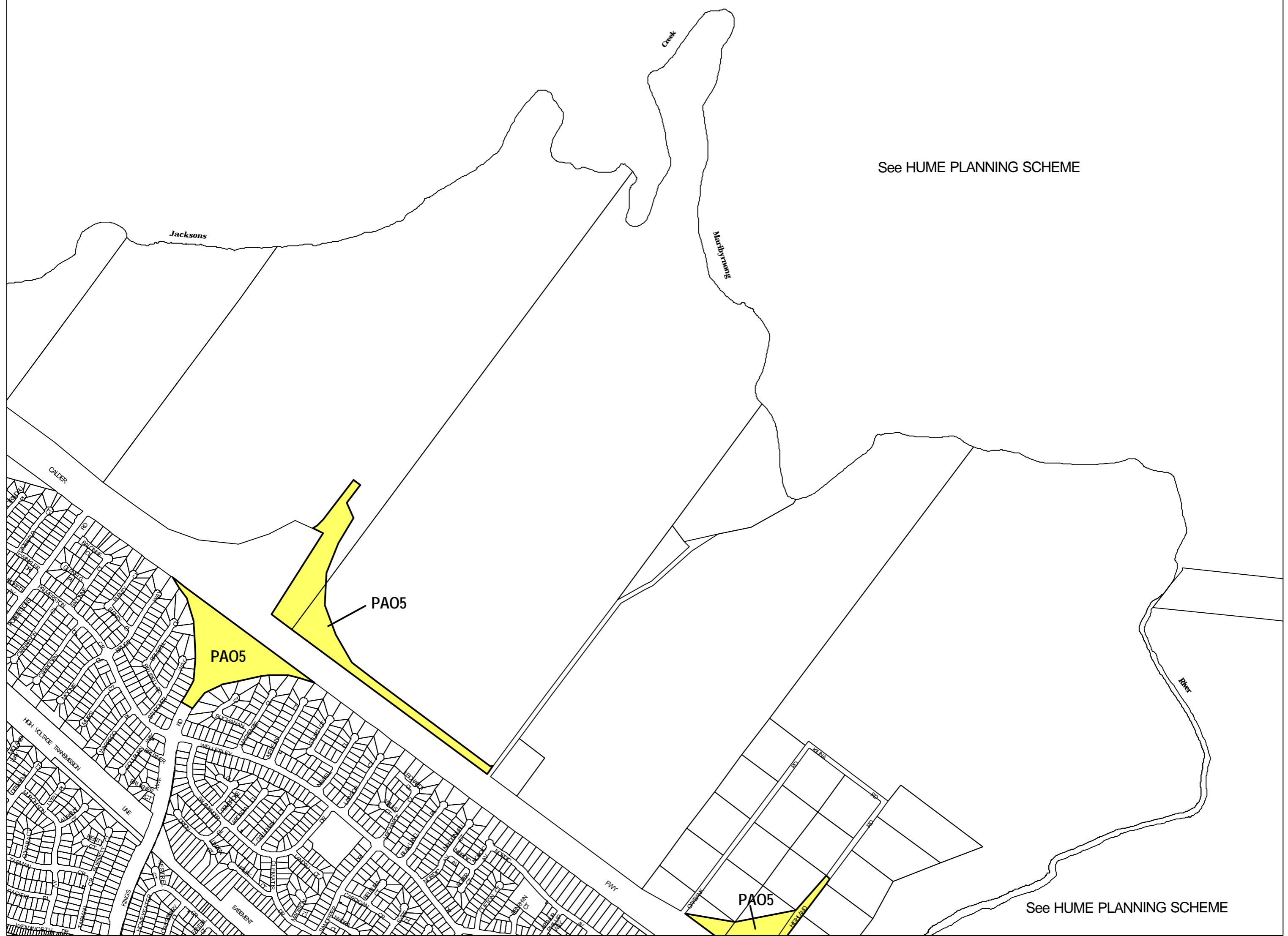


# BRIMBANK PLANNING SCHEME - LOCAL PROVISION

See HUME PLANNING SCHEME


See HUME PLANNING SCHEME

See HUME PLANNING SCHEME




This publication is copyright. No part may be reproduced by any process except in accordance with the provisions of the Copyright Act 1968 State of Victoria.

This map should be read in conjunction with additional Planning Overlay Maps (if applicable) as indicated on the INDEX TO MAPS.

Overlays	
	Public Acquisition Overlay 5

200 400 600 800 1000 m

AUSTRALIAN MAP GRID ZONE 55



INDEX TO ADJOINING METRIC SERIES MAP

3	4	5	6
	8		
	11	12	

Printed: 18/2/2009

**AMENDMENT C70**