

BRIMBANK PLANNING SCHEME - LOCAL PROVISION

See HUME PLANNING SCHEME

See MELTON PLANNING SCHEME

See HUME PLANNING SCHEME

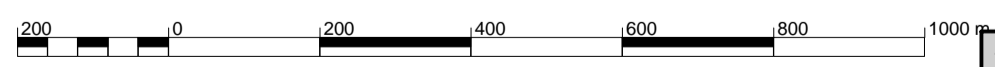

See MELTON PLANNING SCHEME



This publication is copyright. No part may be reproduced by any process except in accordance with the provisions of the Copyright Act. © State of Victoria.

This map should be read in conjunction with additional Planning Overlay Maps (if applicable) as indicated on the INDEX TO MAPS.

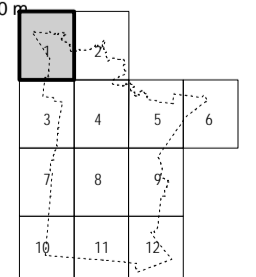
Business	Road Zone - Category 1	Urban Floodway Zone
B1Z Business 1 Zone	RDZ1 Road Zone - Category 1	UFZ Urban Floodway Zone
Industrial	Residential	
IN3Z Industrial 3 Zone	MUZ Mixed Use Zone	
Public Land	R1Z Residential 1 Zone	
PCRZ Public Conservation And Resource Zone	Rural	
PPRZ Public Park And Recreation Zone	GWZ Green Wedge Zone	
PUZ2 Public Use Zone - Education	RCZ Rural Conservation Zone	
PUZ1 Public Use Zone - Service And Utility	Special Purpose	
PUZ4 Public Use Zone - Transport	CDZ1 Comprehensive Development Zone - Schedule 1	
	SUZ1 Special Use Zone - Schedule 1	



AUSTRALIAN MAP GRID ZONE 55



INDEX TO ADJOINING METRIC SERIES MAP



Printed: 7/12/2007

AMENDMENT C95 PT.1

ZONES

MAP No 1