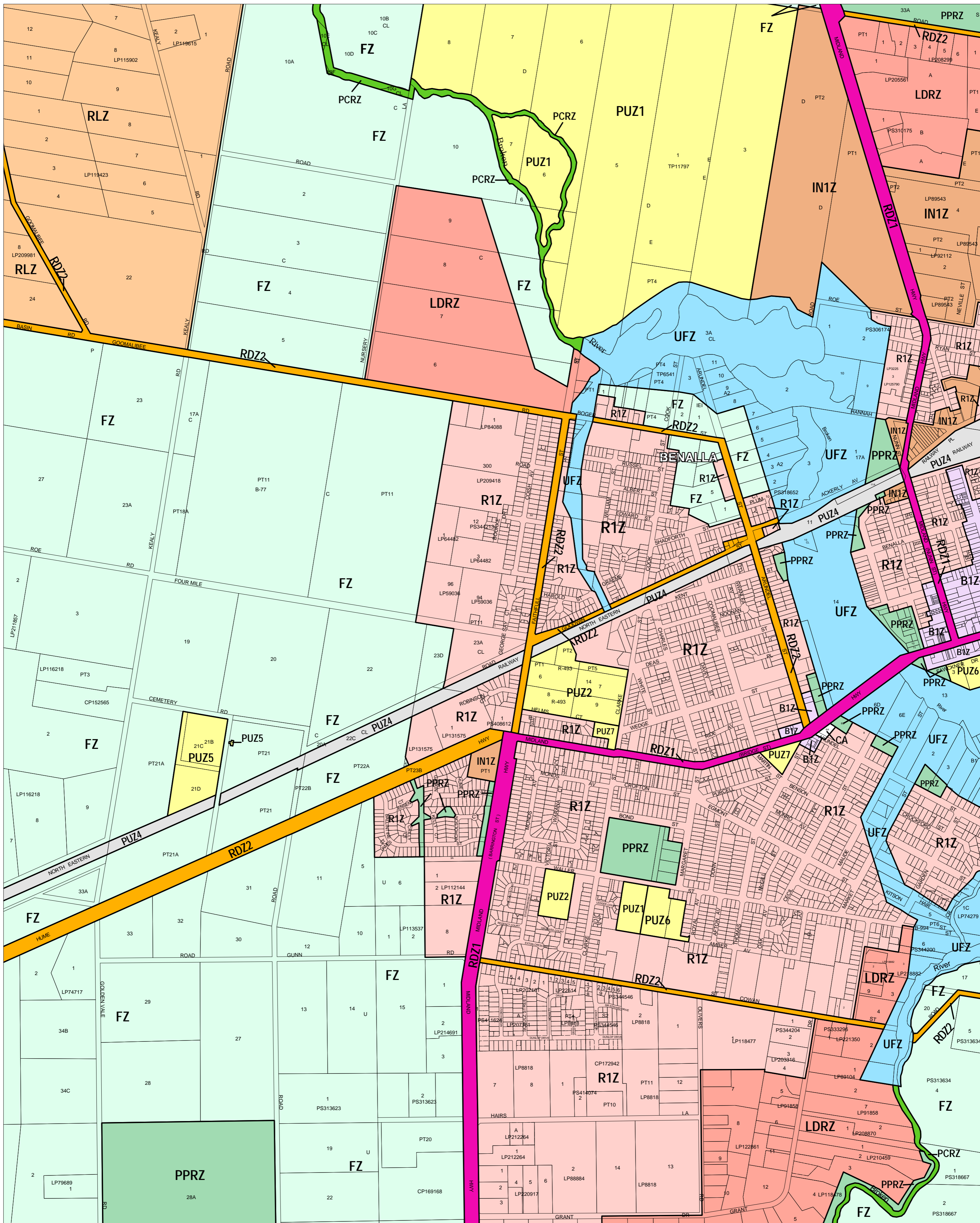
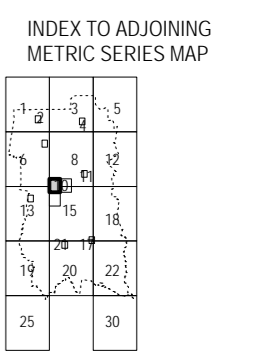
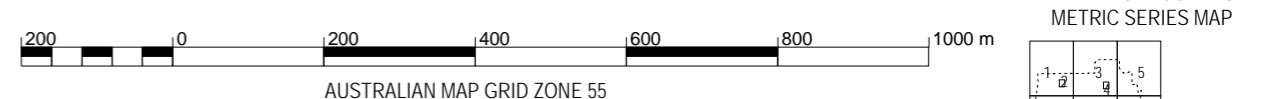


BENALLA PLANNING SCHEME - LOCAL PROVISION



This publication is copyright. No part may be reproduced by any process except in accordance with the provisions of the Copyright Act. © State of Victoria. This map should be read in conjunction with additional Planning Overlay Maps (if applicable) as indicated on the INDEX TO MAPS.

Business	Public Use Zone Other Public Use	Rural Living Zone
BZ1 Business 1 Zone	PUZ7 Public Use Zone Other Public Use	RLZ Rural Living Zone
Industrial	Public Use Zone Service And Utility	Special Purpose
IN1Z Industrial 1 Zone	PUZ1 Public Use Zone Service And Utility	UFZ Urban Floodway Zone
Public Land	Public Use Zone Transport	Commonwealth Land
PCRZ Public Conservation And Resource Zone	PUZ4 Public Use Zone Transport	CA Commonwealth Land Not Controlled By Planning Scheme
PPRZ Public Park And Recreation Zone	Road Zone Category 1	
PUZ5 Public Use Zone Cemetery/Crematorium	RDZ1 Road Zone Category 1	
PUZ2 Public Use Zone Education	Road Zone Category 2	
PUZ6 Public Use Zone Local Government	RDZ2 Road Zone Category 2	
	Residential	
	LDRZ Low Density Residential Zone	
	R1Z Residential 1 Zone	
	Rural	
	FZ Farming Zone	



Printed: 13/6/2006

AMENDMENT C15

ZONES

MAP No 9