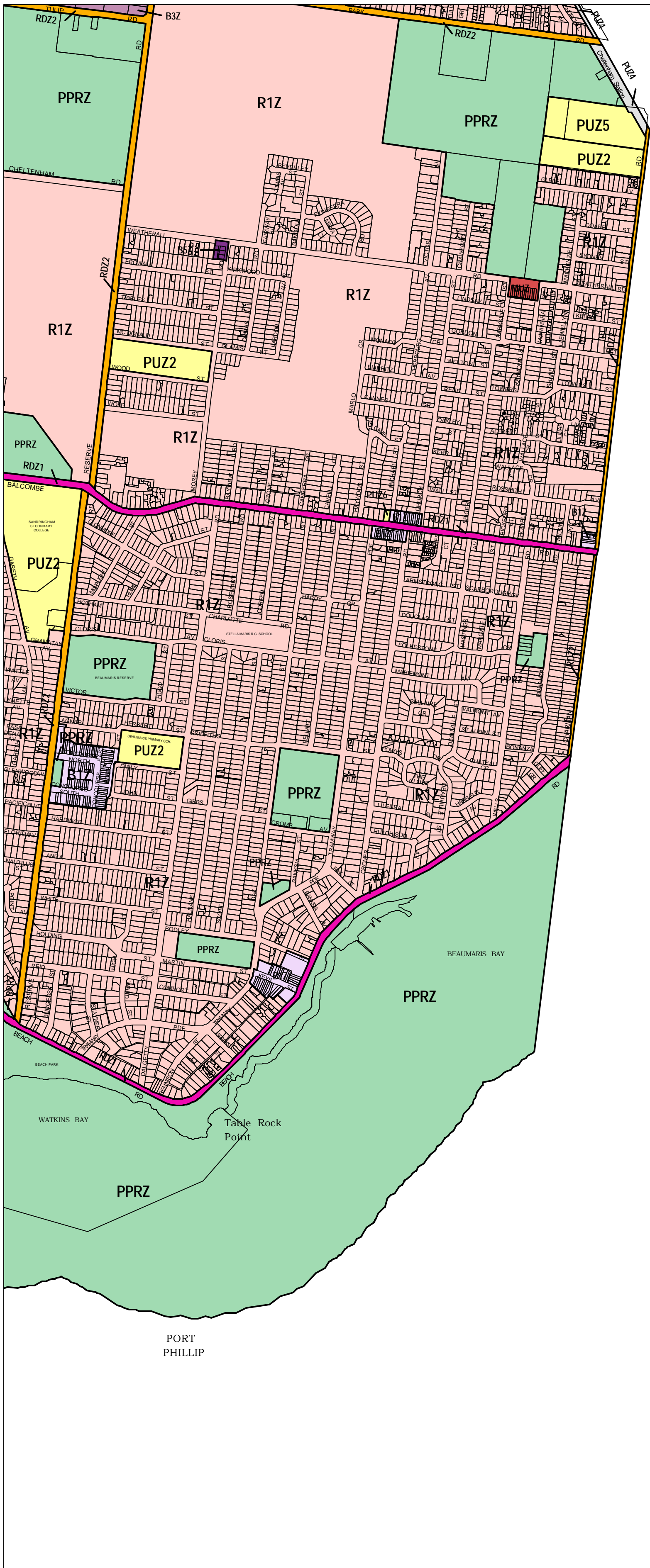


# BAYSIDE PLANNING SCHEME - LOCAL PROVISION



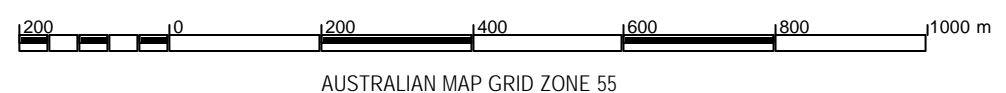
SEE  
KINGSTON  
PLANNING SCHEME

PORT  
PHILLIP

This publication is copyright. No part may be reproduced by any process except in accordance with the provisions of the Copyright Act 1969, State of Victoria.

This map should be read in conjunction with additional Planning Overlay Maps (if applicable) as indicated on the INDEX TO MAPS.

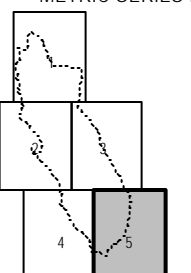
Business		Road Zone Category	
B1Z	Business 1 Zone	RDZ1	Road Zone Category 1
B3Z	Business 3 Zone	RDZ2	Road Zone Category 2
B5Z	Business 5 Zone		
Public Land		Residential	
PPRZ	Public Park And Recreation Zone	MUZ	Mixed Use Zone
PUZ5	Public Use Zone Cemetery/Crematorium	R1Z	Residential 1 Zone
PUZ2	Public Use Zone Education		
PUZ6	Public Use Zone Local Government		
PUZ4	Public Use Zone Transport		



AUSTRALIAN MAP GRID ZONE 55



INDEX TO ADJOINING METRIC SERIES MAP



Printed: 18/7/2006

AMENDMENT C39 PT.1