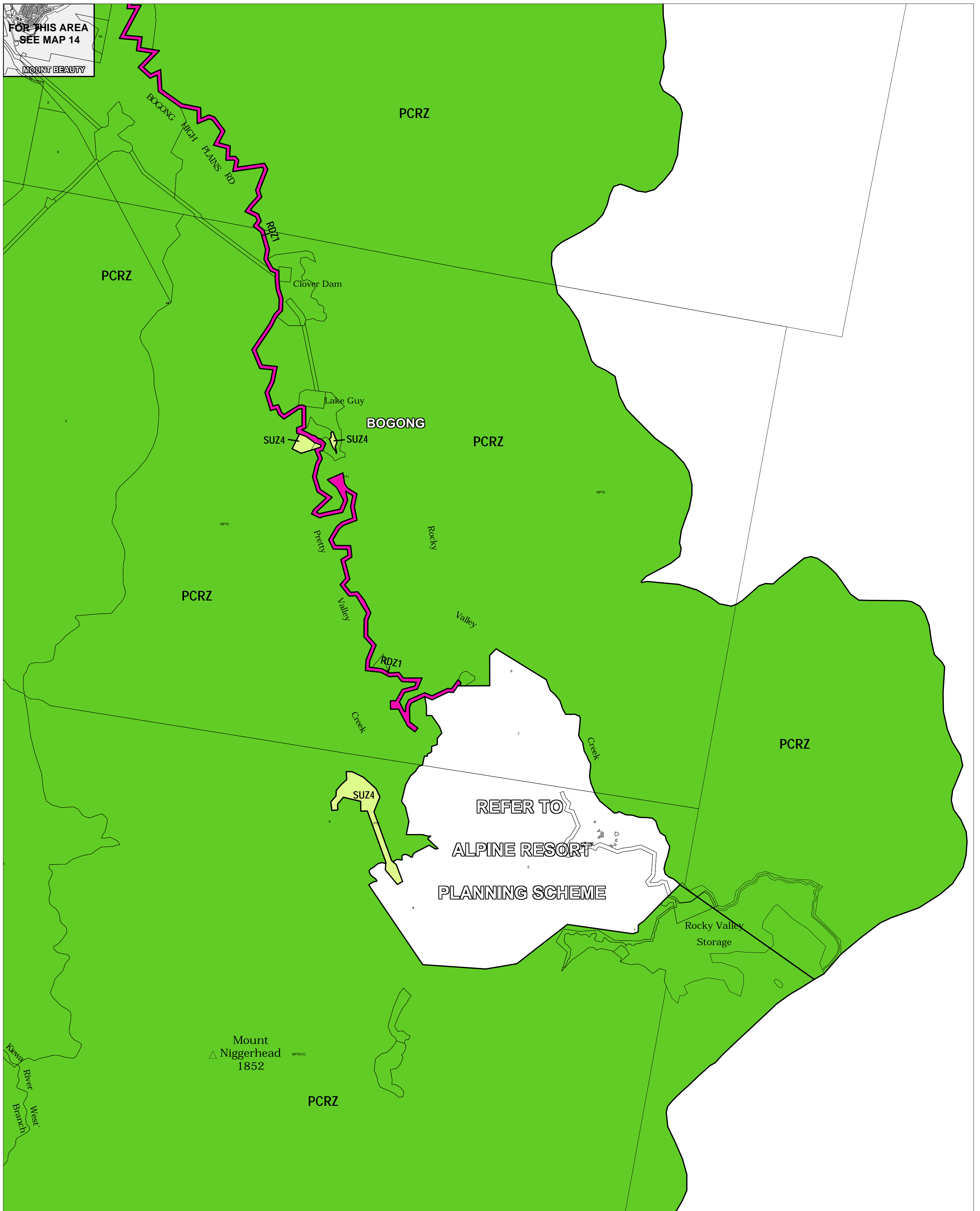


ALPINE PLANNING SCHEME - LOCAL PROVISION

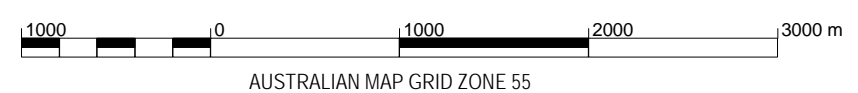


FOR THIS AREA
SEE MAP 14

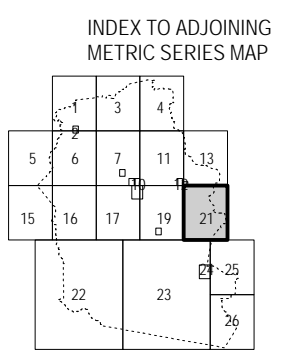
This publication is copyright. No part may be reproduced by any process except in accordance with the provisions of the Copyright Act. © State of Victoria.

This map should be read in conjunction with additional Planning Overlay Maps (if applicable) as indicated on the INDEX TO MAPS.

Public Land	
 PCRZ	Public Conservation And Resource Zone
 RDZ1	Road Zone Category 1
Special Purpose	
 SUZ4	Special Use Zone 4



THIS MAP INCORPORATES APPROVED ZONES AS AT: 17/11/2005 AMENDMENT C14



Printed: 10/5/2006