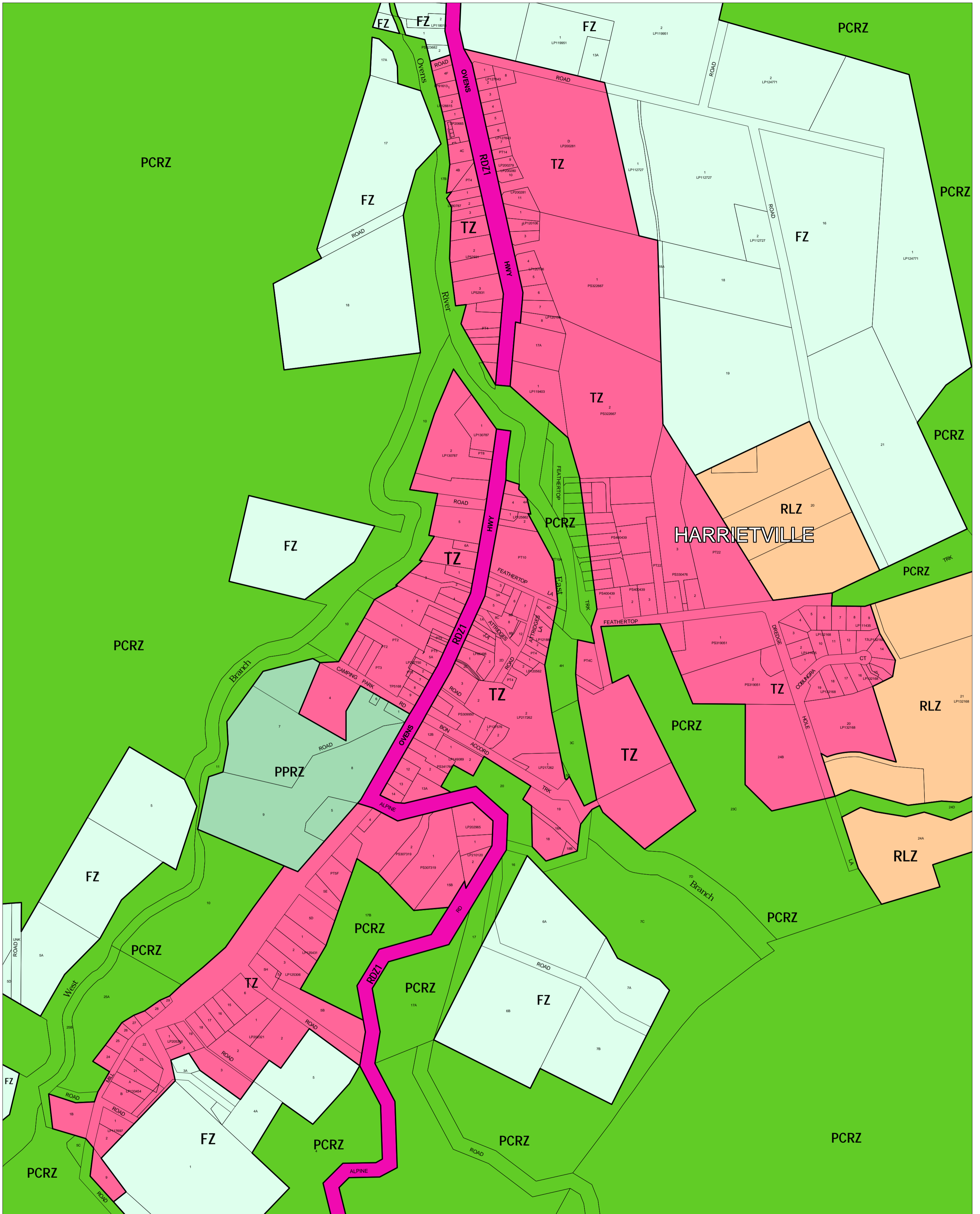


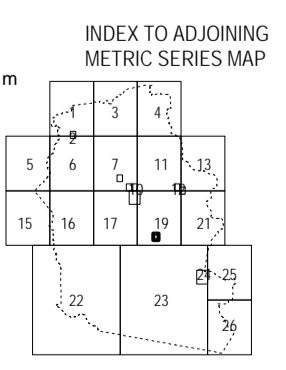
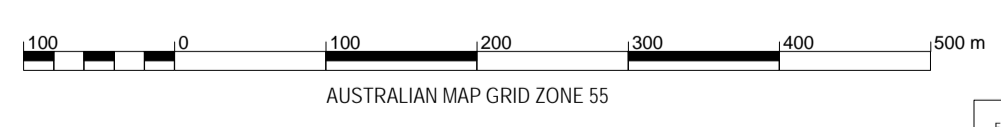
ALPINE PLANNING SCHEME - LOCAL PROVISION



This publication is copyright. No part may be reproduced by any process except in accordance with the provisions of the Copyright Act. © State of Victoria.

This map should be read in conjunction with additional Planning Overlay Maps (if applicable) as indicated on the INDEX TO MAPS.

- Public Land**
- PCRZ Public Conservation And Resource Zone
- PPRZ Public Park And Recreation Zone
- RDZ1 Road Zone - Category 1
- Residential**
- TZ Township Zone
- Rural**
- FZ Farming Zone
- RLZ Rural Living Zone



Printed: 21/1/2008

AMENDMENT C16

ZONES

MAP No 20