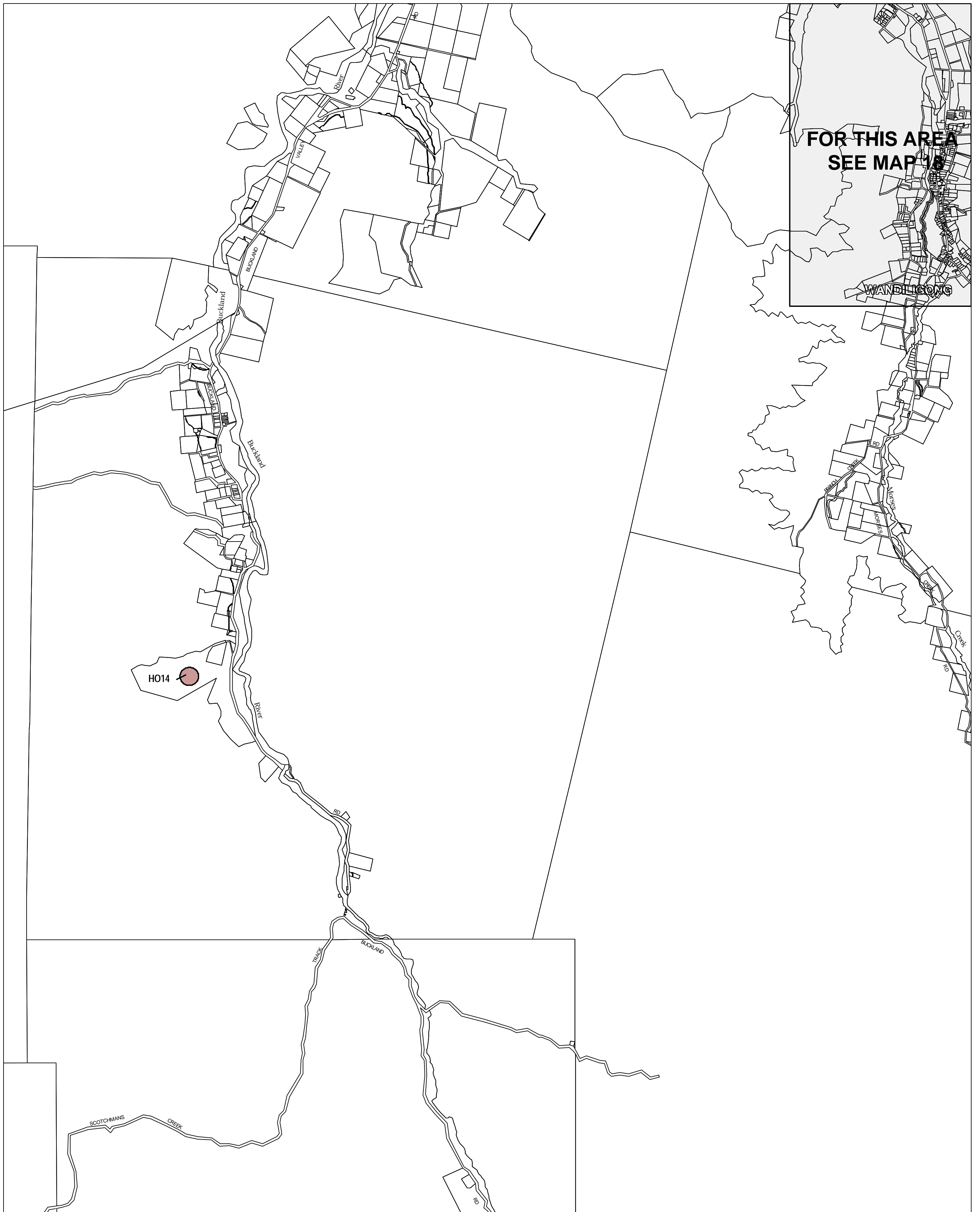


ALPINE PLANNING SCHEME - LOCAL PROVISION

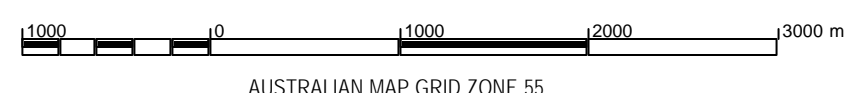


**FOR THIS AREA
SEE MAP 18**

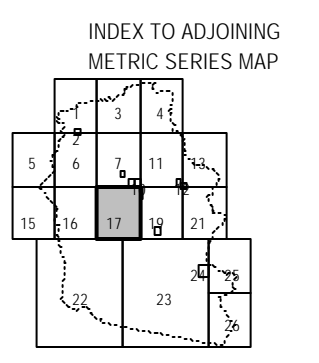
This publication is copyright. No part may be reproduced by any process except in accordance with the provisions of the Copyright Act 1968 State of Victoria.

This map should be read in conjunction with additional Planning Overlay Maps (if applicable) as indicated on the INDEX TO MAPS.

Overlays	
	Heritage Overlay



AUSTRALIAN MAP GRID ZONE 55



Printed: 23/5/2007

AMENDMENT C3